



مهندسان مشاور طرح کارنو

Garnaut
Consulting Engineers



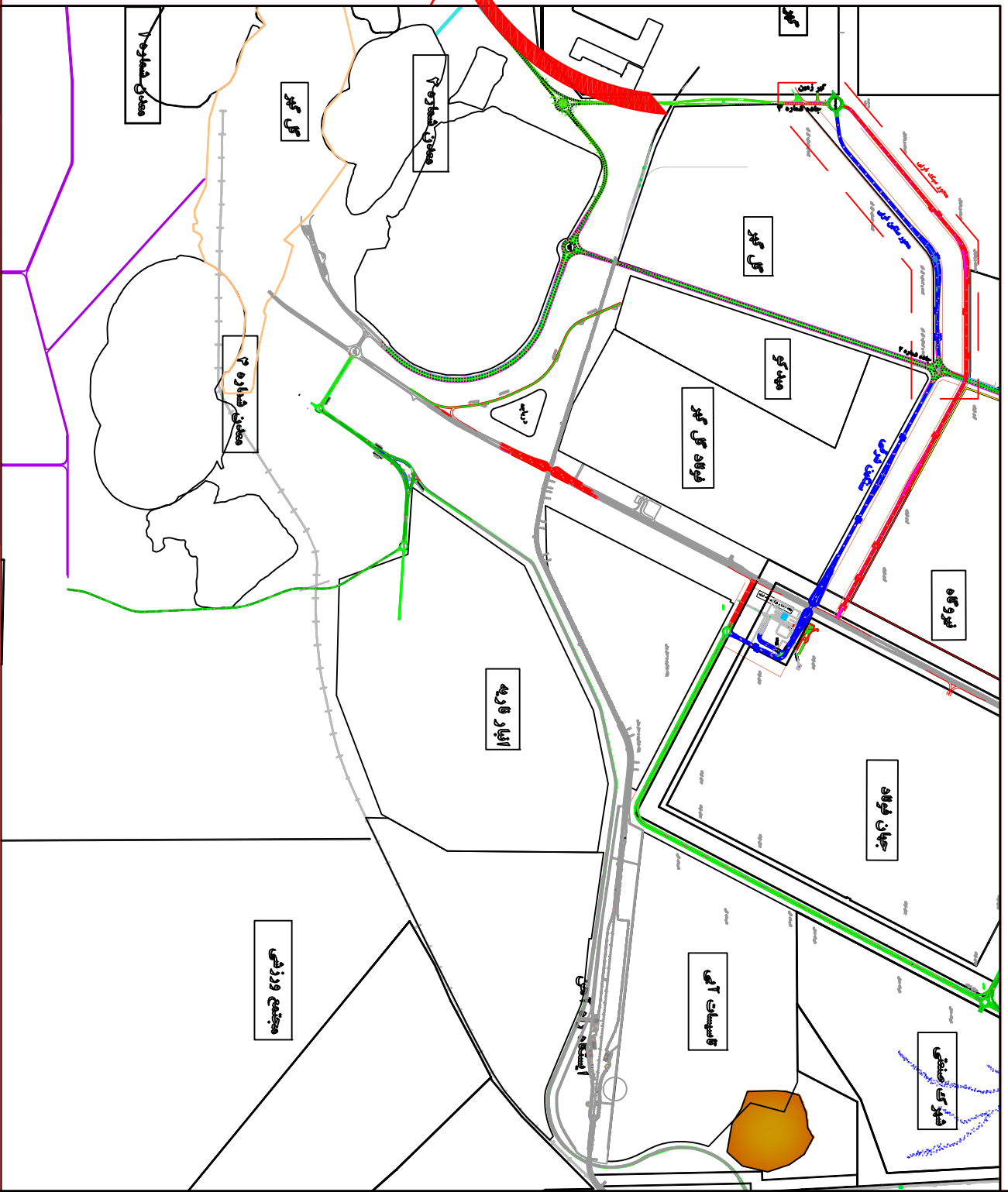
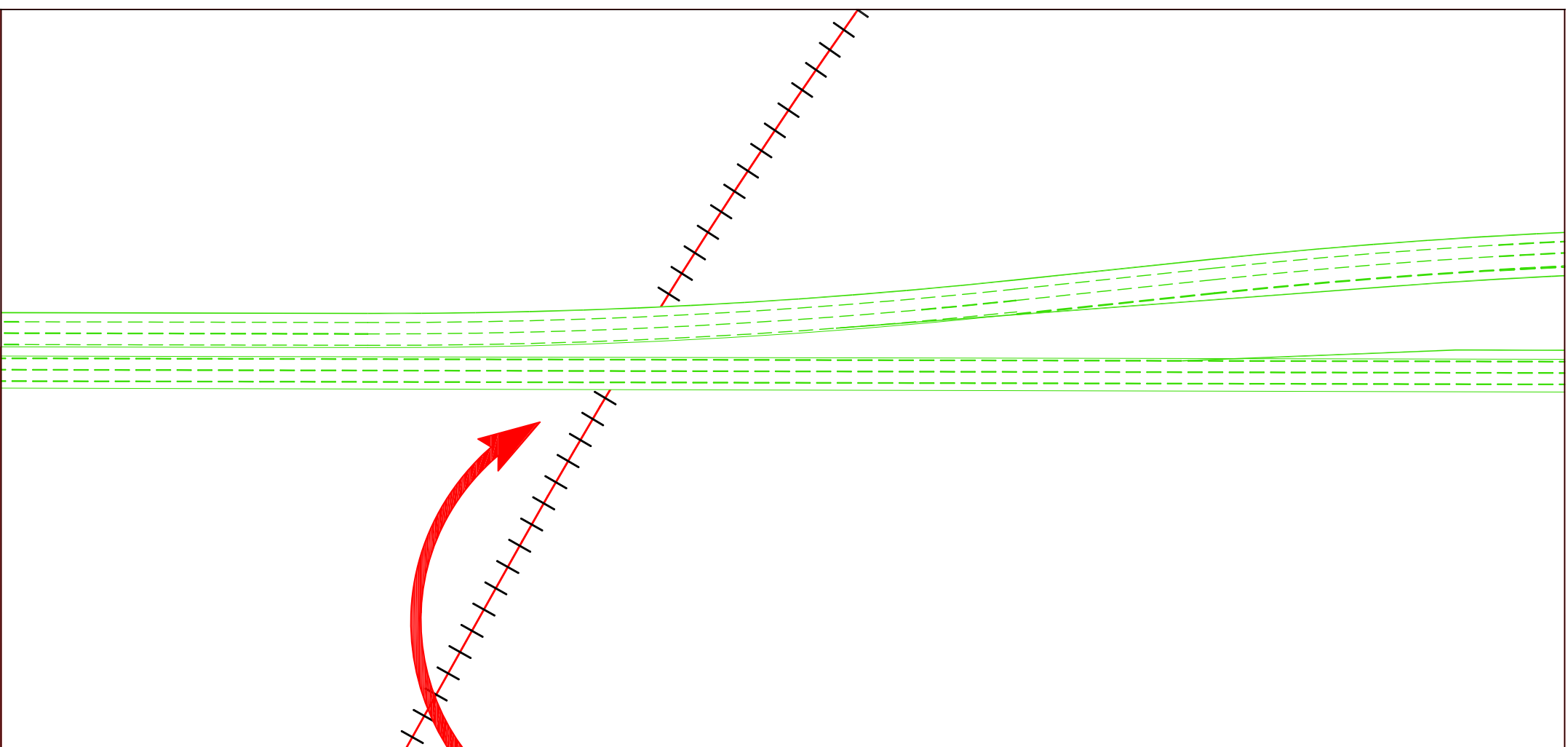
شرکت توسعه عمران
و مدیریت منطقه کل گهر

آلبوم نقشه های مسیرهای رفت و برگشت جاده
شماره ۳ گل گهر در محدوده تقاطع با راه آهن

www.garnaut.ir



پلان



GENERAL NOTES

HOLD ITEMS

REFERENCE DRAWINGS

LEGEND & SYMBOLS

KEY PLAN

NO.	DESCRIPTION	DRAWN	DESIGN	CHECKD.	CHKD.	APP.	DATE

DESIGN & MC CONSULTANT : **مهندسين مشاور طرحات ايران**
Garmaut
PROJECT : Improvement of Golgohar M. & Ind. Road

LONGITUDINAL PLAN
پلان طولی مسطح

ملاحظات مهم: شماره پ ۴ به راه ۲ آید

SCALE: DRAWN: CHECKED: APPROVED: PROJ. ENGR. H.Tajmohammadi M.Solehi M.Samadiani A.Tajmohammadi

NO CONSTRUCTION PERMITTED UNLESS DWG. APPROVED

GEN. TOL: : Q/U. REQUIRED: : UNIT: m

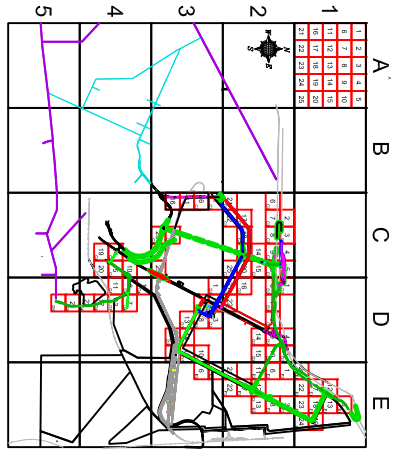
CLIENT DRAWING NUMBER : DRAWING NUMBER: 979708-P2-CV-PL-01-970807

FILE NAME: DATE: 96/12/01 SHEET: 1-1 REV: 001

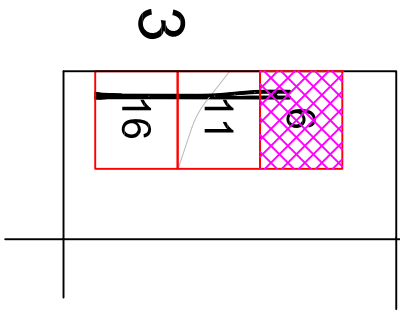
HOLD ITEMS

REFERENCE DRAWINGS DWG. No.

LEGEND



C



1699.48 Basic Station

مختصات (مختصات آبی سطحی)

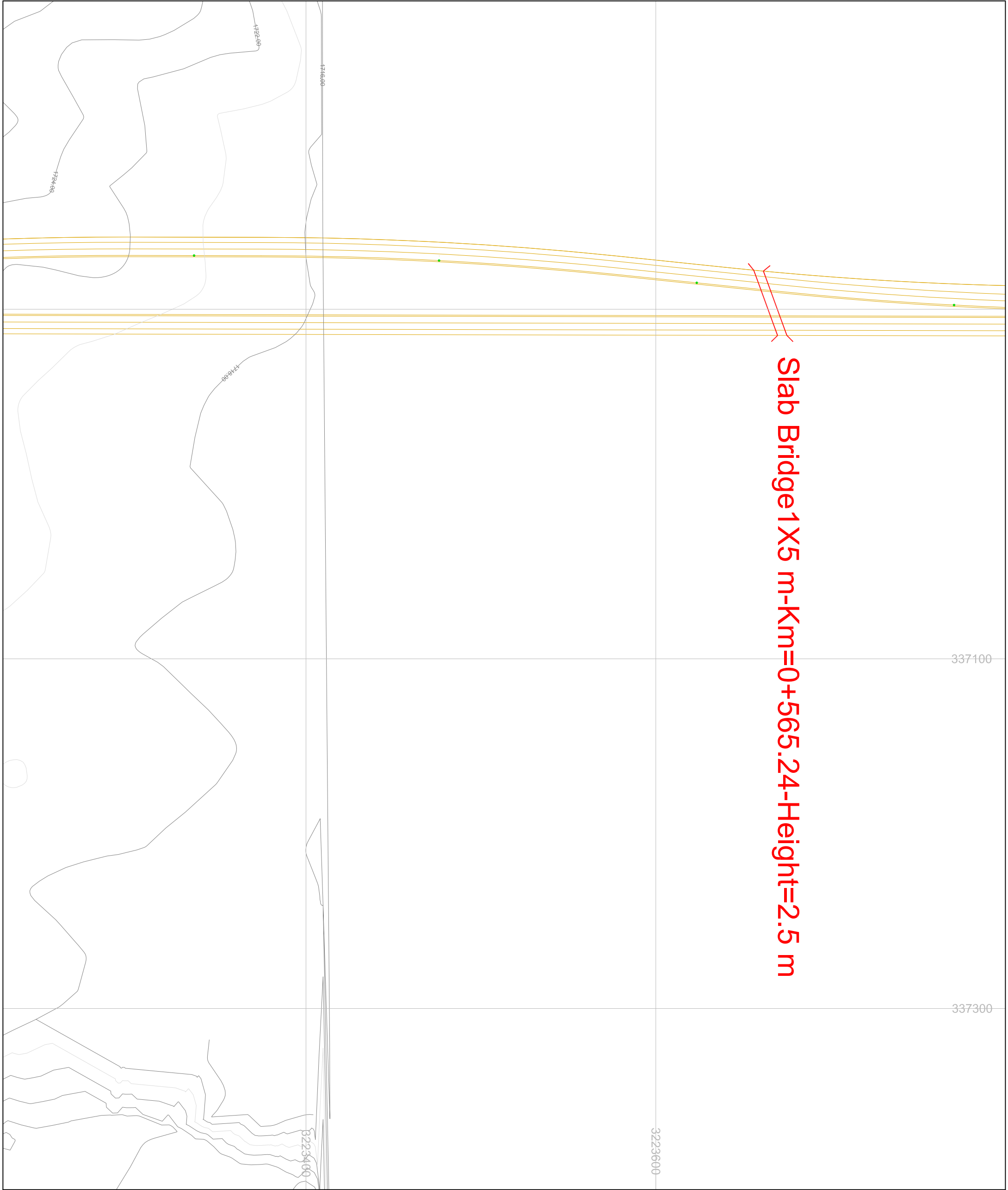
مسیر راه آبی

REV.	DESCRIPTION	DRAWN/DESG	CHKD.	APP.	DATE

PROJECT :
مکانیات مورشه دووم هکتار توسعه سایت صنعتی گل گهر
TITLE : PLAN
مقطع مسیر جاده فشاره ۳ با راه آبی

DATE	SCALE	DRAWN	CHECKED	APPROVED	PROJ. ENGR
970620	1:2000				

NO CONSTRUCTION PERMITTED UNLESS DWG. APPROVED
GEN. TOL. : QU. REQUIRED : UNIT : m
CLIENT DRAWING NUMBER : DRAWING NUMBER
FILE NAME : 979708-P2-C-V-PL-R3SFL&BL-01-970807
SHEET : C3-06 REV. :



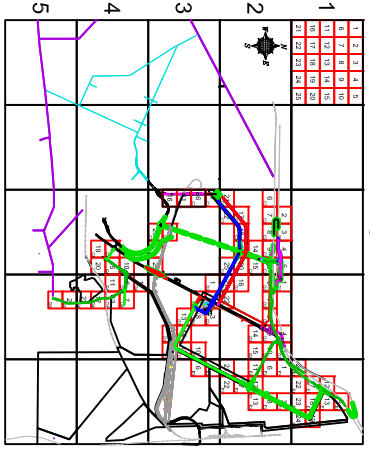
GENERAL NOTES

HOLD ITEMS

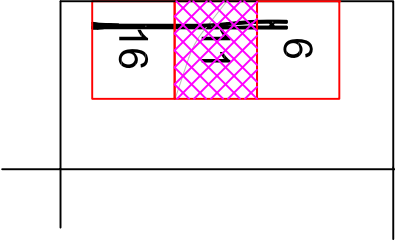
REFERENCE DRAWINGS

DWG. No.

LEGEND



C



Basic Station

مسیر راه آهني



مسیر راه آهني

REV.	DESCRIPTION	DRAWN DESG.	CHKD.	APP.	DATE

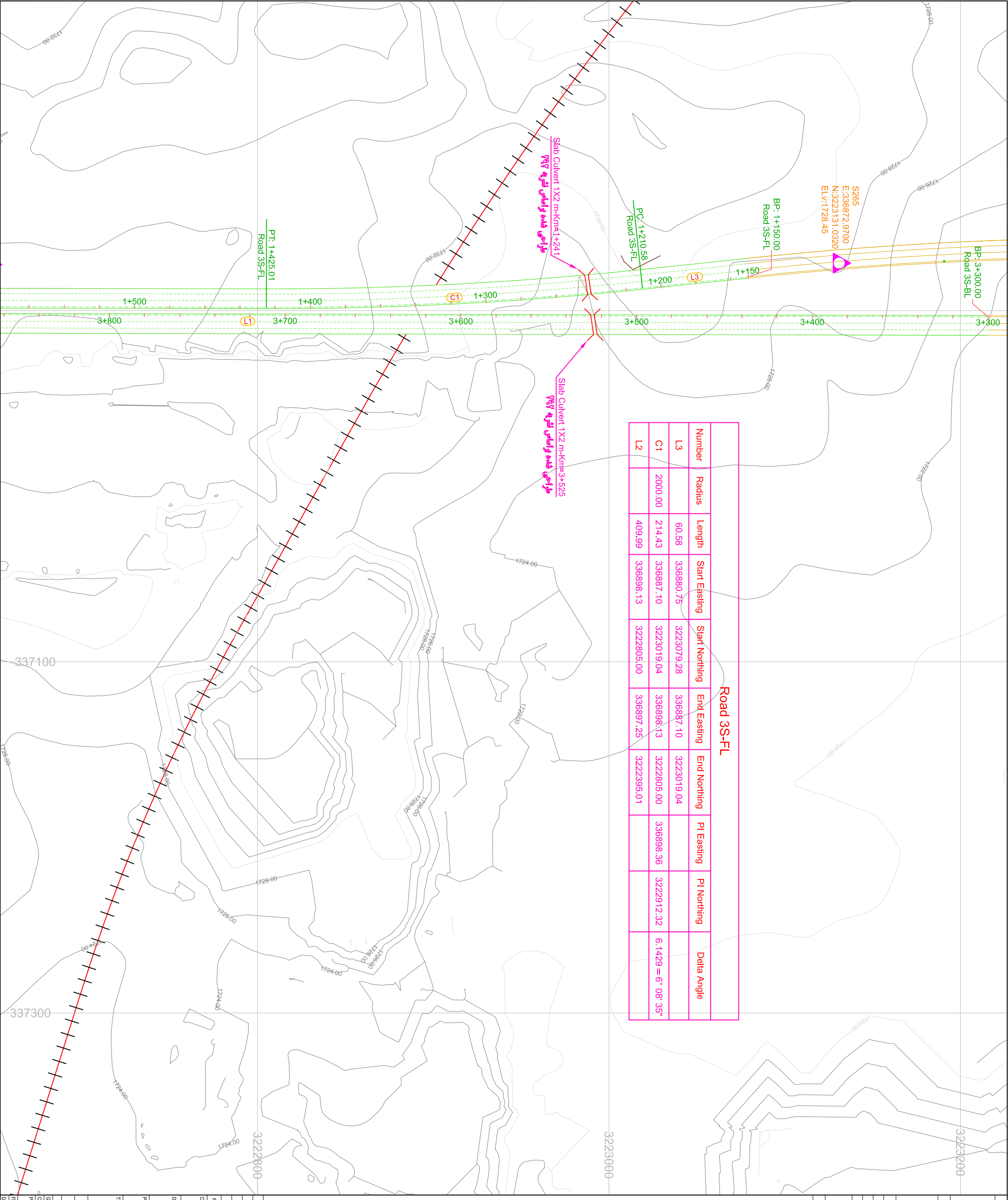
CLIENT :
 DESIGN & MC CONSULTANT :
 PROJECT :
 TITLE : PLAN

DATE : 970620
 SCALE : 1:2000
 DRAWN :
 CHECKED :
 APPROVED :
 PROJ. ENGR :

NO CONSTRUCTION PERMITTED UNLESS DWG. APPROVED
 GEN. TOL. :
 CLIENT DRAWING NUMBER :
 DRAWING NUMBER :
 FILE NAME :
 SHEET :
 DATE :

Number	Radius	Length	Start Easting	Start Northing	End Easting	End Northing	PI Easting	PI Northing	Delta Angle
L3	60.58	336880.75	3223079.28	336887.10	3223019.04	336898.13	3222805.00	336898.36	6:1429 = 6° 08' 35"
C1	2000.00	214.43	336887.10	3223019.04	336898.13	3222805.00	336897.25	3222395.01	
L2		409.99	336898.13	3222805.00	336897.25	3222395.01			

Road 3S-FL

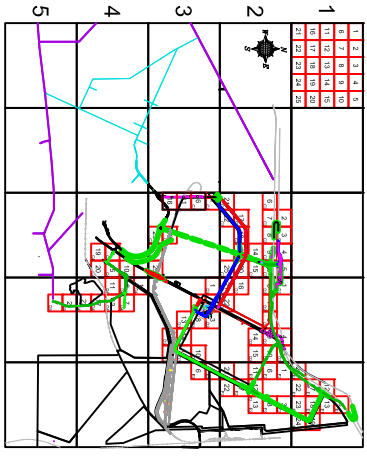


GENERAL NOTES

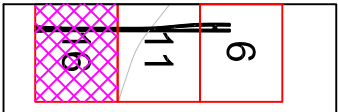
HOLD ITEMS

REFERENCE DRAWINGS DWG.No.

LEGEND



C



Basic Station 1699.48

مقیاس (مقادیر آبی سطحی)

مسیر راه آهن

CLIENT : DESIGN & MC CONSULTANT : Garmahit

PROJECT : مخابرات مومنه مخابرات توسعه سایت مخابراتی گنجر

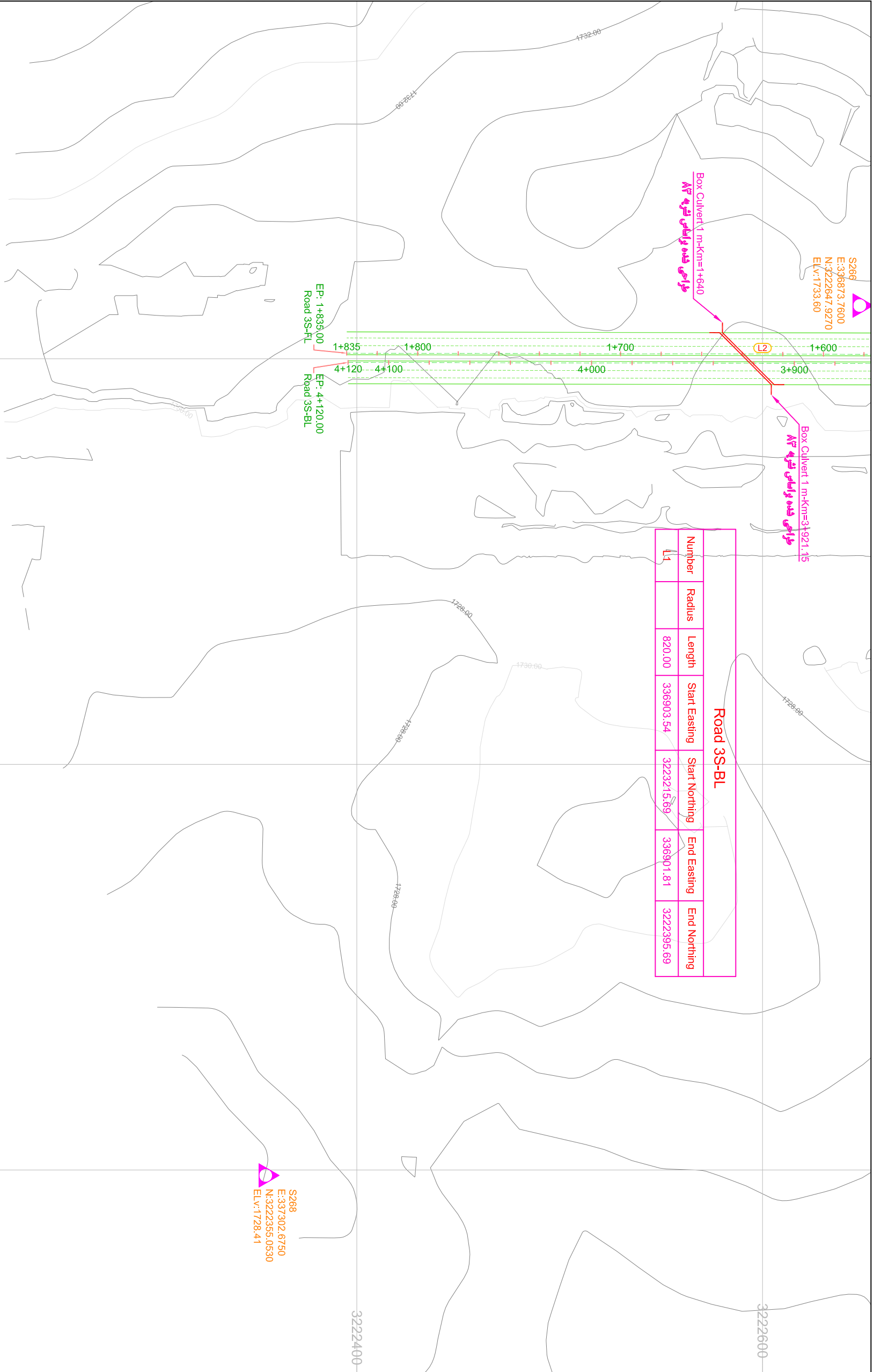
TITLE : PLAN

تسطیح مسیر جاده فشاره ۳ با راه آهن

Table with columns: DATE, SCALE, DRAWN, CHECKED, APPROVED, PROJ. ENGR, GEN. TOL., CLIENT DRAWING NUMBER, DRAWING NUMBER, FILE NAME, SHEET.

Table with columns: Number, Radius, Length, Start Easting, Start Northing, End Easting, End Northing. Row 1: 1, 820.00, 336903.54, 3223215.69, 336901.81, 3222395.69.

Road 3S-BL



S266 E:336873.7600 N:3222647.9270 ELV:1733.60

Box Culvert 1 m-Km=3+921.15

Box Culvert 1 m-Km=1+640

EP: 1+835.00 Road 3S-FL EP: 4+120.00 Road 3S-BL

336900

337100

337300

3222400

3222600

3222200

S268 E:337302.6750 N:3222365.0530 ELV:1728.41

پروفيل طولى

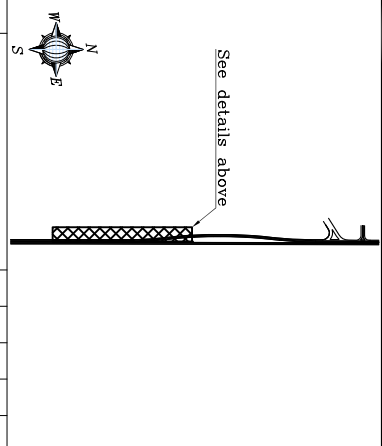
مسير وفت Forward Lane

HOLD ITEMS

LEGEND & SYMBOLS

REFERENCE DRAWINGS

KEY PLAN



REV.	DESCRIPTION	DRWN/DSGN	CHKD.	APP.	DATE

CLIENT : **شرکت توسعه عمران و مهندسی معماری گوار**

DESIGN & MC CONSULTANT : **گوار**

PROJECT : **Improvement of Golgohar M. & Ind. Road**

DATE : SCALE : DRAWN : CHECKED : APPROVED : PRL. ENR.

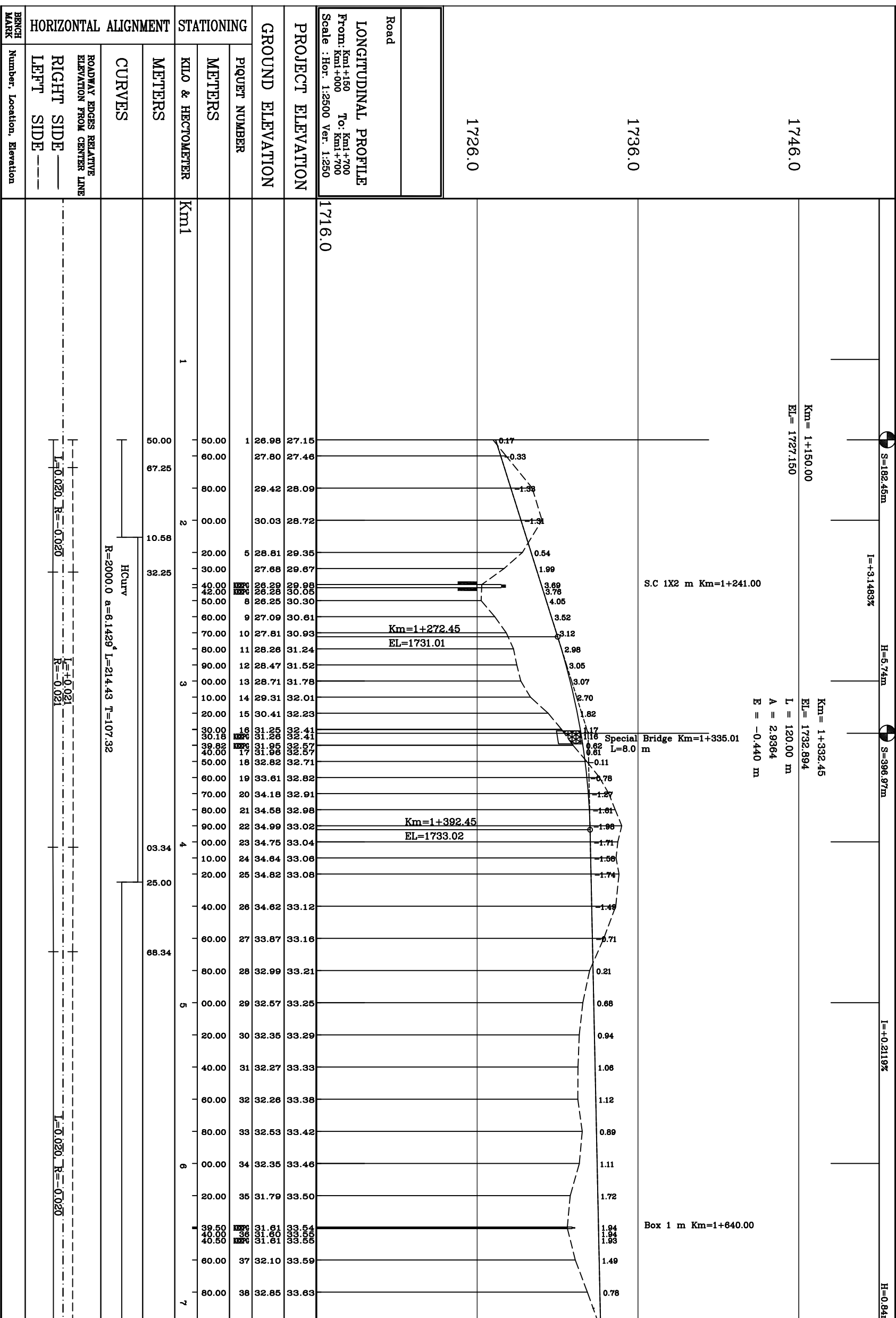
NO CONSTRUCTION PERMITTED UNLESS DMG. APPROVED

GEN. TOL : QUL. REQUIRED : UNIT : **m**

CLIENT DRAWING NUMBER : DRAWING NUMBER :

FILE NAME : **97/9706-P2-CV4-LP-01-R3SFL-970807**

DWG : SHEET : **1** REV : **01**



BENCH MARK	Number, Location, Elevation	HORIZONTAL ALIGNMENT	
		RIGHT SIDE	LEFT SIDE

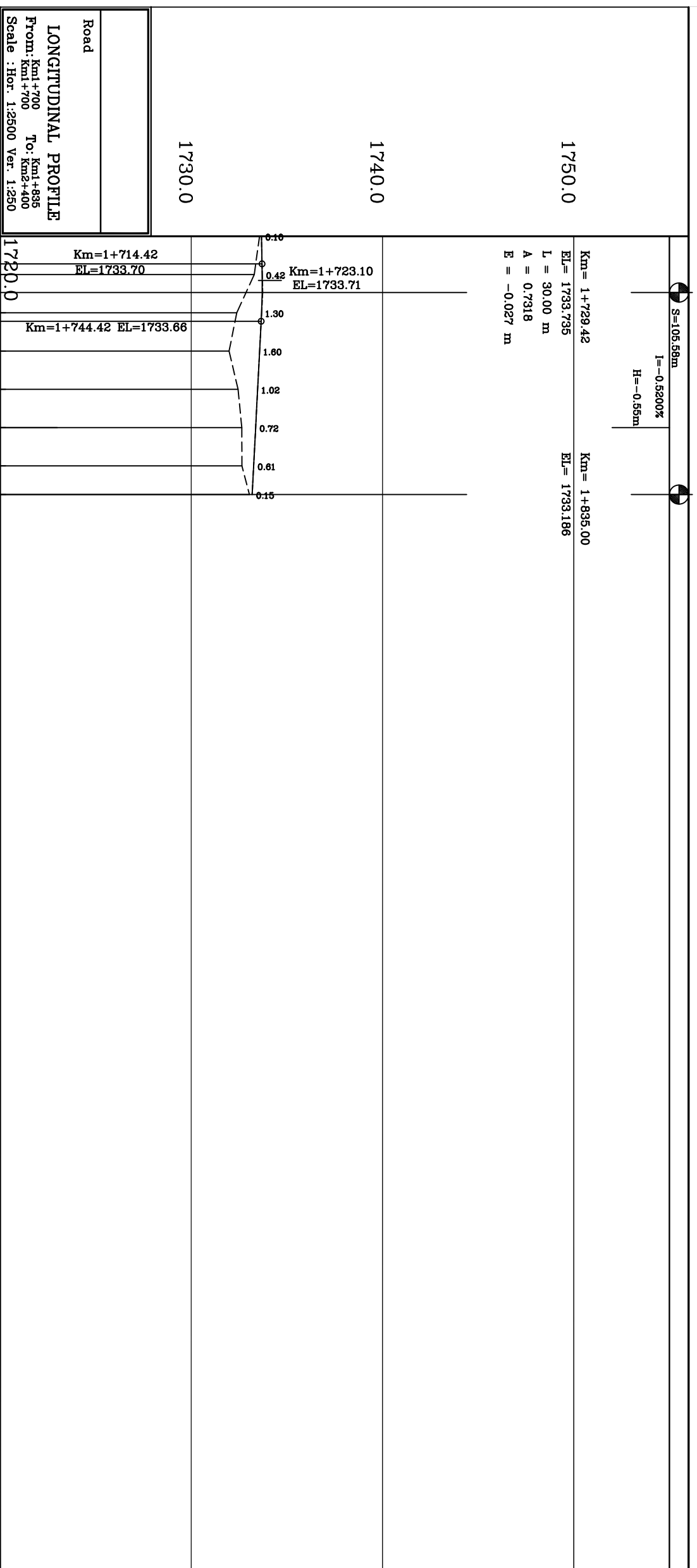
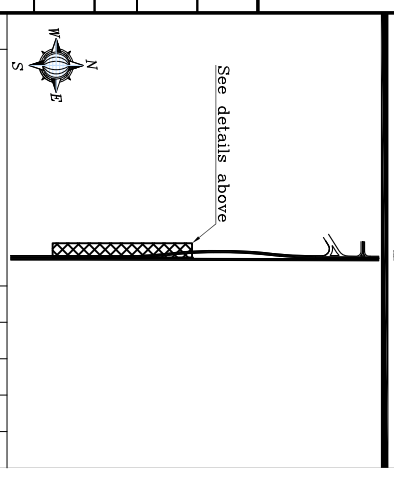
STATIONING	KILO & HECTOMETER	GROUND ELEVATION	
		METERS	PIQUET NUMBER
1	00.00	26.98	27.15
1	10.00	27.80	27.46
1	20.00	29.42	28.09
1	30.00	30.03	28.72
1	40.00	28.81	29.35
1	50.00	27.68	29.67
1	60.00	26.25	30.05
1	70.00	26.25	30.30
1	80.00	27.09	30.61
1	90.00	27.81	30.93
1	100.00	28.26	31.24
1	110.00	28.47	31.52
1	120.00	28.71	31.78
1	130.00	29.31	32.01
1	140.00	30.41	32.23
1	150.00	31.25	32.41
1	160.00	31.28	32.41
1	170.00	31.95	32.57
1	180.00	31.98	32.57
1	190.00	32.82	32.71
1	200.00	33.61	32.82
1	210.00	34.18	32.91
1	220.00	34.58	32.98
1	230.00	34.99	33.02
1	240.00	34.75	33.04
1	250.00	34.64	33.08
1	260.00	34.82	33.08
1	270.00	34.62	33.12
1	280.00	33.87	33.16
1	290.00	32.57	33.25
1	300.00	32.35	33.29
1	310.00	32.27	33.33
1	320.00	32.26	33.38
1	330.00	32.53	33.42
1	340.00	32.35	33.46
1	350.00	31.79	33.50
1	360.00	31.61	33.59
1	370.00	31.61	33.59
1	380.00	32.10	33.59
1	390.00	32.85	33.63
1	400.00	33.57	33.67

HOLD ITEMS

REFERENCE DRAWINGS

LEGEND & SYMBOLS

KEY PLAN



LONGITUDINAL PROFILE
 From: Km1+700 To: Km1+835
 Scale: Hor: 1:2500 Ver: 1:250

PROJECT ELEVATION		GROUND ELEVATION	
PIQUET NUMBER	METERS	KILO & HECTOMETER	METERS
39	33.57	33.87	1720.0
40	33.30	33.71	1720.0
41	32.38	33.68	1720.0
42	31.98	33.58	1720.0
43	32.45	33.47	1720.0
44	32.64	33.37	1720.0
45	32.65	33.26	1720.0
46	33.04	33.19	1720.0
47			
48			

ROADWAY EDGES RELATIVE ELEVATION FROM CENTER LINE	
RIGHT SIDE	0.020
LEFT SIDE	0.020

DESIGN & MC CONSULTANT: **Garminit**

CLIENT: **شركة تطوير عمران و هندسة عمران و هندسة مدنية كور**

PROJECT: Improvement of Golgothar M. & Ind. Road

TITLE: **LONGITUDINAL PROFILE**

NO CONSTRUCTION PERMITTED UNLESS DMG APPROVED

DATE: _____ SCALE: _____ DRAWN: _____ CHECKED: _____ APPROVED: _____

GEN. TOL: _____ QUL. REQUIRED: _____ UNIT: m

CLIENT DRAWING NUMBER: _____ DRAWING NUMBER: _____

FILE NAME: 97/9706-P2-CV4-LP-01-R3SFL-970807

SHEET 2 REV: 01

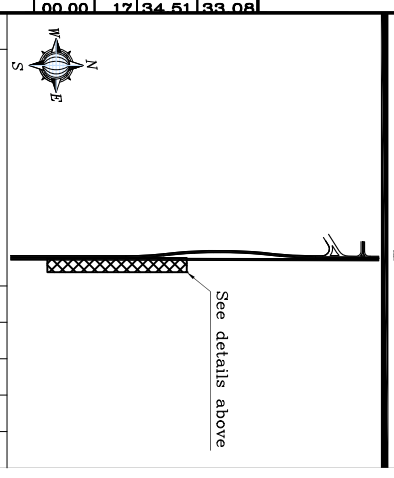
مسیر برگشت Backward Lane

HOLD ITEMS

REFERENCE DRAWINGS

LEGEND & SYMBOLS

KEY PLAN



REV.	DESCRIPTION	DRAWN/DESIGN	CHKD.	APP.	DATE

CLIENT : **شرکت توسعه عمران و حمل و نقل منطقه ۳ کرج**

DESIGN & MC CONSULTANT : **مهندسین مشاور ماز**

PROJECT : **Improvement of Golgohar M. & Ind. Road**

TITLE : **LONGITUDINAL PROFILE**

DATE : SCALE : DRAWN : CHECKED : APPROVED : PROJ. ENGR. :

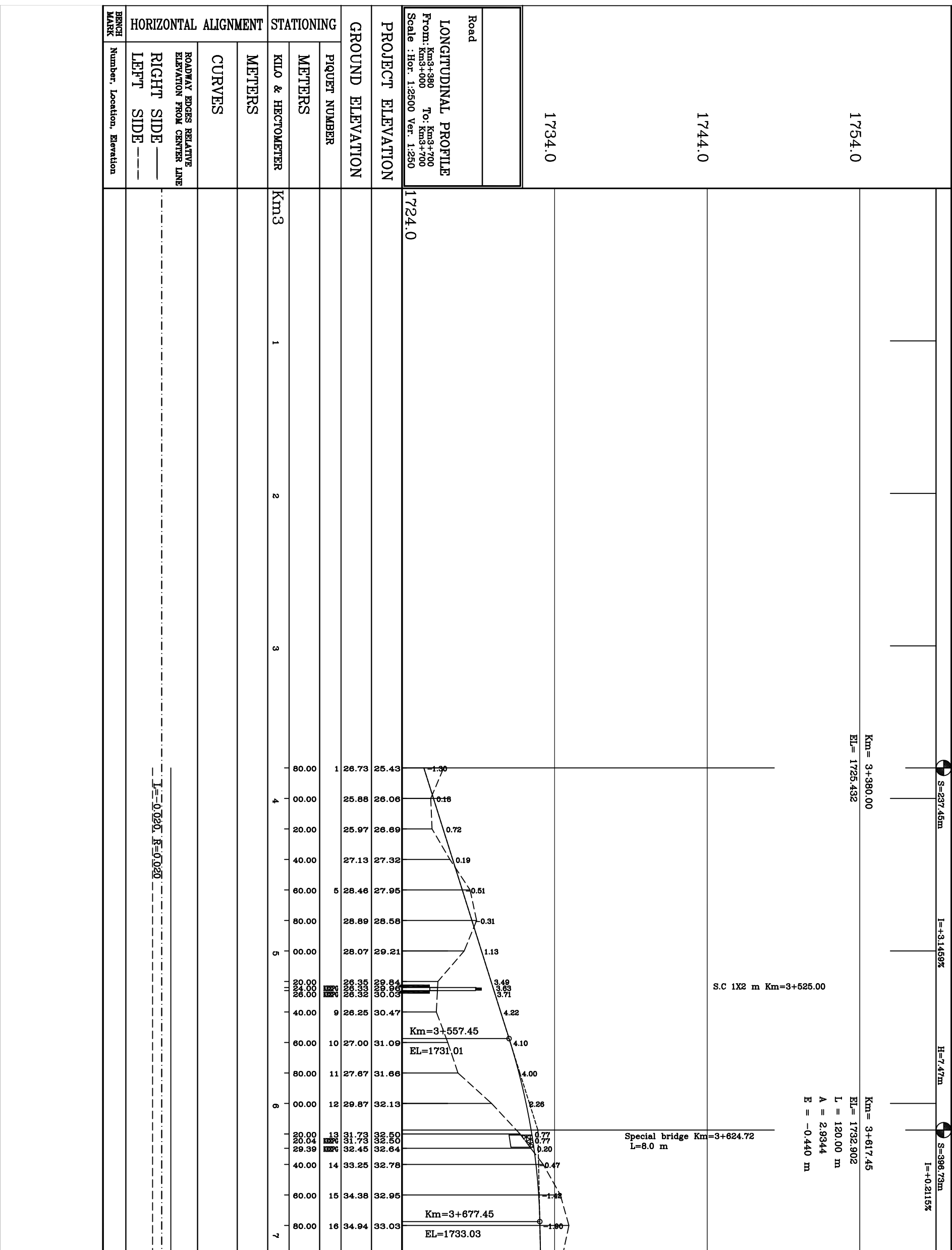
NO CONSTRUCTION PERMITTED UNLESS DMG. APPROVED

GEN. TOL : QUL. REQUIRED : UNIT : **m**

CLIENT DRAWING NUMBER : DRAWING NUMBER :

FILE NAME : **97/9706-P2-CV4-LP-01-R3SBL-970807**

DWG. : SHEET : REV. : **01**



LONGITUDINAL PROFILE
 From: Km3+380 To: Km3+700
 Scale : Hor. 1:2500 Ver. 1:250

PROJECT ELEVATION	GROUND ELEVATION
1724.0	

PIQUET NUMBER	STATIONING
	Km3

METERS	KILO & HECTOMETER
	1 2 3 4 5 6 7

METERS	CURVES

ROADWAY EDGES RELATIVE ELEVATION FROM CENTER LINE	RIGHT SIDE	LEFT SIDE

BENCH MARK	Number, Location, Elevation

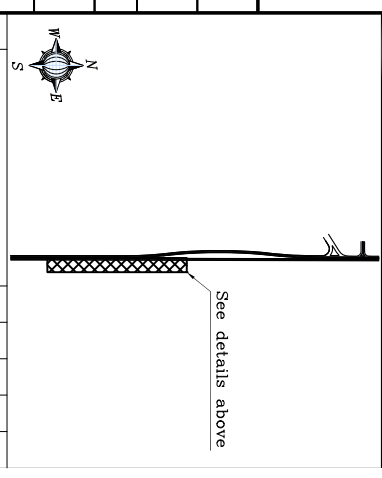
$I = -0.02\%$ $R = 0.020$

HOLD ITEMS

REFERENCE DRAWINGS

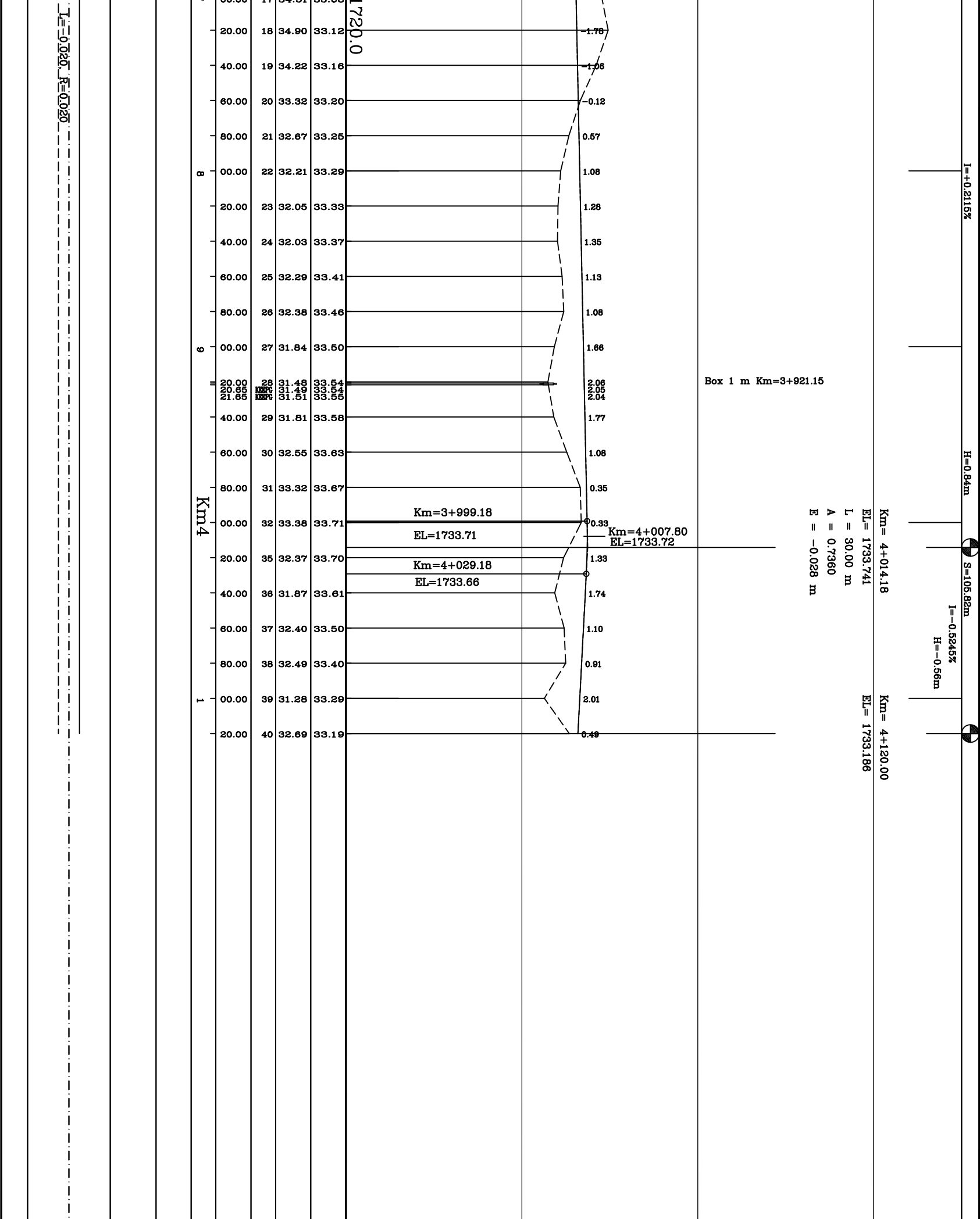
LEGEND & SYMBOLS

KEY PLAN



LONGITUDINAL PROFILE
 From: Km3+700 To: Km4+120
 Scale: Hor. 1:2500 Ver. 1:250

PROJECT ELEVATION		GROUND ELEVATION	
PIQUET NUMBER	METERS	PIQUET NUMBER	METERS
17	34.51	17	33.08
18	34.90	18	33.12
19	34.22	19	33.16
20	33.32	20	33.20
21	32.67	21	33.25
22	32.21	22	33.29
23	32.05	23	33.33
24	32.03	24	33.37
25	32.29	25	33.41
26	32.38	26	33.46
27	31.84	27	33.50
28	31.81	28	33.54
29	31.81	29	33.58
30	32.55	30	33.63
31	33.32	31	33.67
32	33.38	32	33.71
35	32.37	35	33.70
36	31.87	36	33.81
37	32.40	37	33.50
38	32.49	38	33.40
39	31.28	39	33.29
40	32.69	40	33.19



HORIZONTAL ALIGNMENT
 ROADWAY EDGES RELATIVE ELEVATION FROM CENTER LINE
 RIGHT SIDE
 LEFT SIDE

STATIONING
 KILO & HECTOMETER
 METERS
 METERS
 CURVES
 BENCH MARK
 Number, Location, Elevation

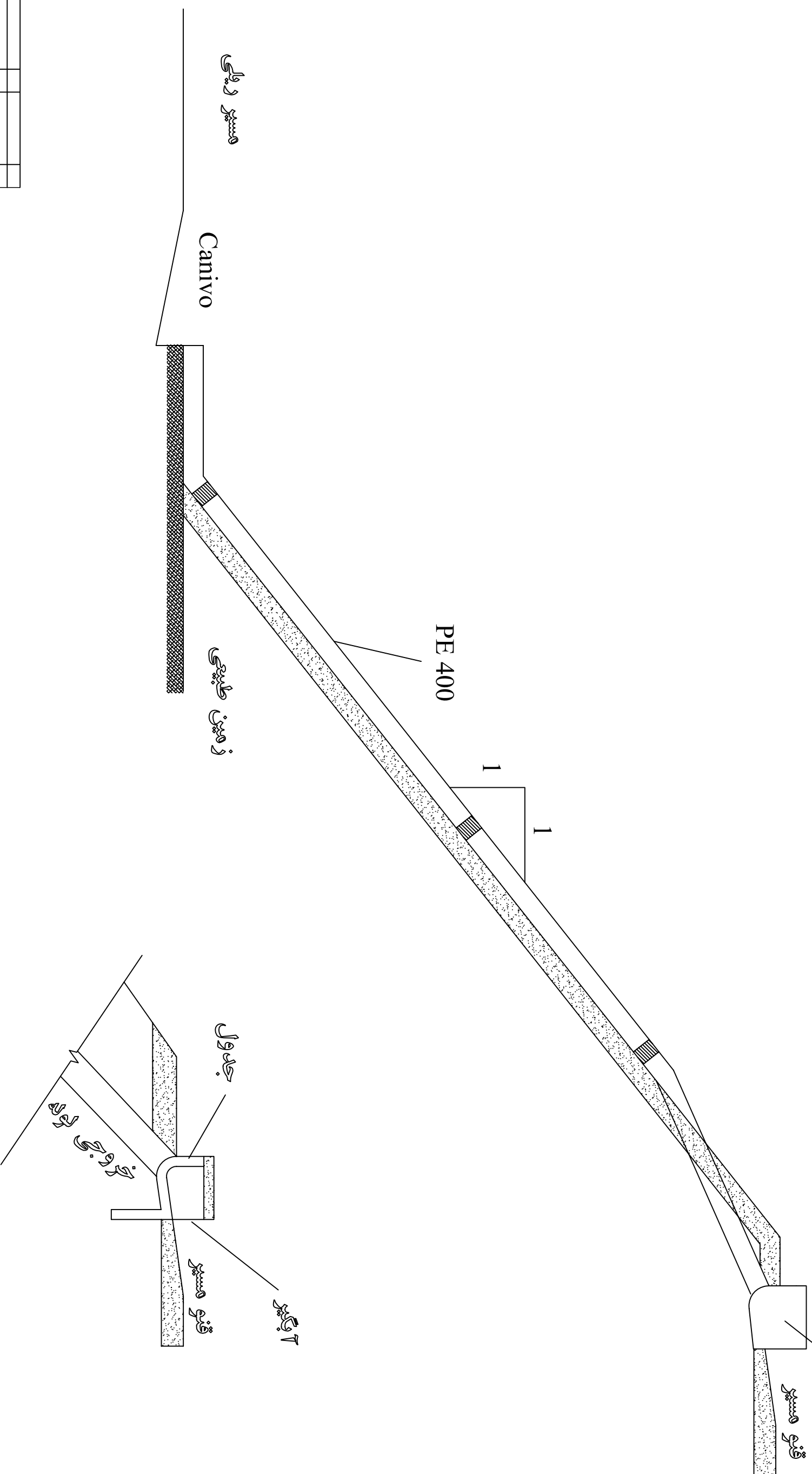
DATE	SCALE	DRAWN	CHECKED	APPROVED	PROJ. ENGR.
NO CONSTRUCTION PERMITTED UNLESS DMG APPROVED					
GEN. TOL :	QUL. REQUIRED :	UNIT :			
CLIENT DRAWING NUMBER :	DRAWING NUMBER				
FILE NAME :	97/9706-P2-CV4-LP-01-R3SBL-970807				
DWG :	SHEET				

DESIGN & MC CONSULTANT
 PROJECT : Improvement of Golgohar M. & Ind. Road
 (مهندسی مشاور ماز) ماز
 شرکت توسعه عمران و مهندسی معماری کوی

جزئیات شوت

ورودی

قنو مسپر



REV. NO.	DESCRIPTION OF CHANGES	CHECKED BY:	DATE:	APPROVED BY:	DATE:

کار نما:
شرکت توسعه عمران و مدیریت صنعتی گل گهر

مستاور:
مهندسان مشاور طرح کارنو



ملاحظات مرحله دوم	
موضوع	ملاحظات و طراحی مرحله دوم
تاریخ	فایده مشاور ساخت گل گهر
مستور	جزئیات فوند
مشور	
طراح	
ترسیم	
کنترل	مستور:
تصویر	metric
اک نقشه:	واحد: A3
	تاریخ: 1397/08/06
	شماره نقشه: 00
	بشماره: 00

جزئیات ورودی

مقاطع عرضي

GENERAL NOTES

HOLD ITEMS

REFERENCE DRAWINGS

LEGEND & SYMBOLS

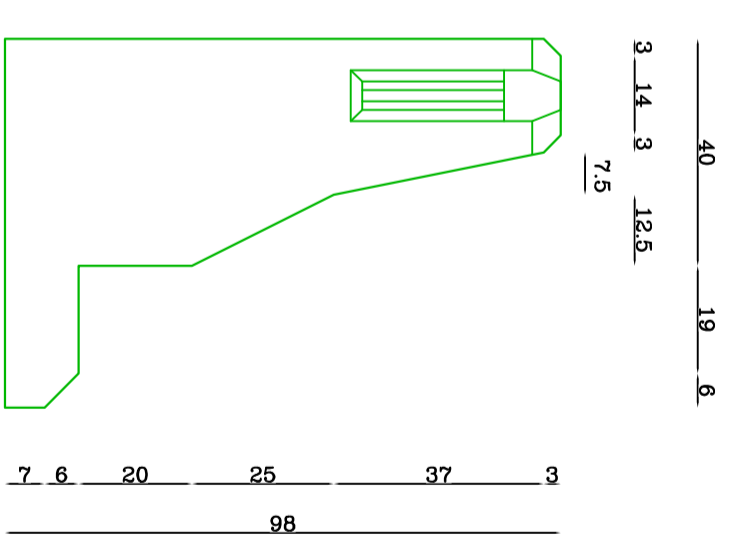
KEY PLAN

REV.	DESCRIPTION	DRAWN/DESIGN	CHECKD.	APP.	DATE
CLIENT :					
DESIGN & MC CONSULTANT :					
PROJECT :					
TITLE :					
DATE	SCALE	DRAWN	CHECKED	APPROVED	PROJ. ENGR.
NO CONSTRUCTION PERMITTED UNLESS DMC APPROVED					
GEN. TOL. :					
CLIENT DRAWING NUMBER :					
PAPER :					
DRAWING NUMBER :					
FILE NAME :					
DATE :					

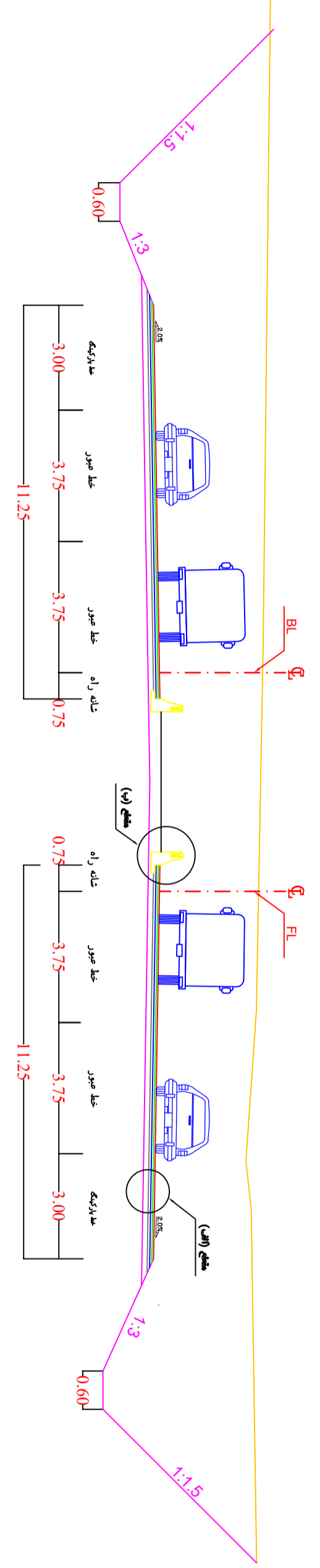
979708-P2-CV-TC-01-R3SF&BL-970807

SHEET 01-01

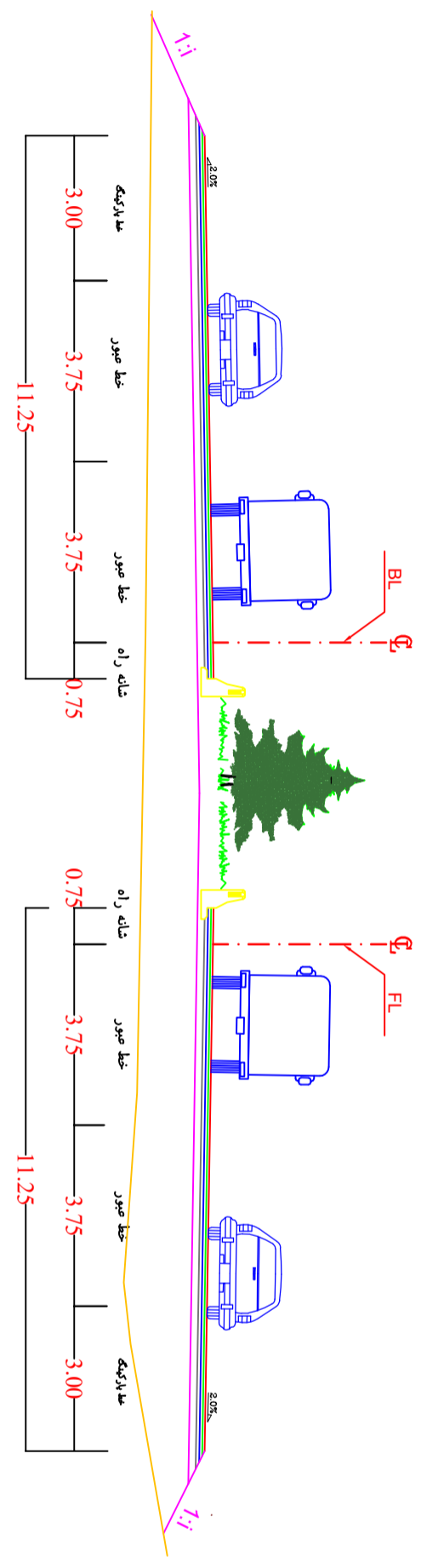
REV. 01



مقطع (ب)

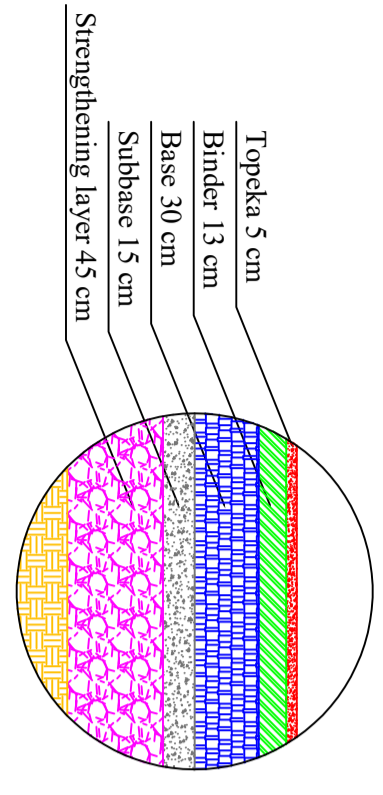


مقطع خاکبرداری



مقطع خاکریزی

$h < 2 \quad i = 3$
 $h > 2 \quad i = 1.5$



مقطع (الف)

مسير وفت Forward Lane

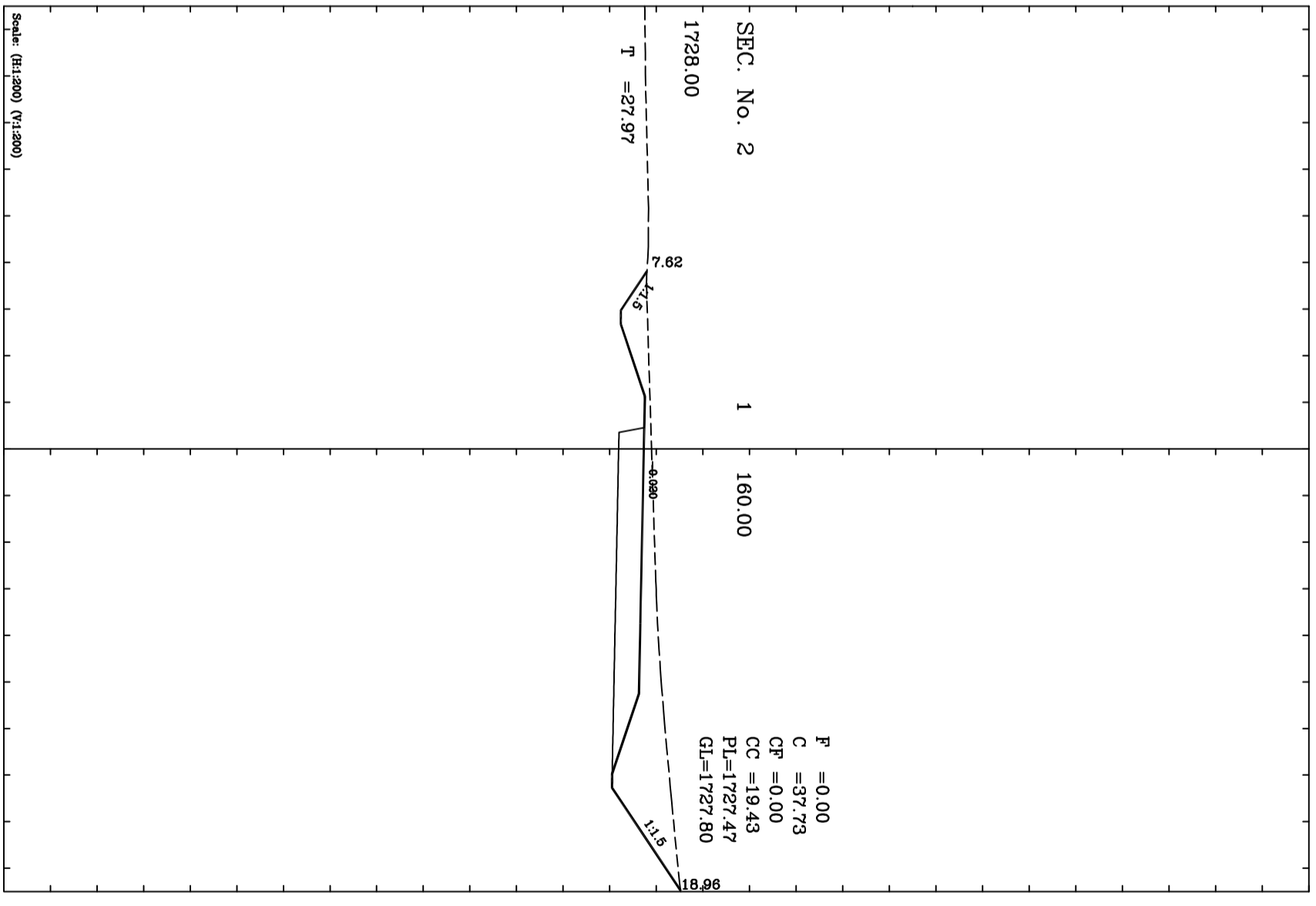
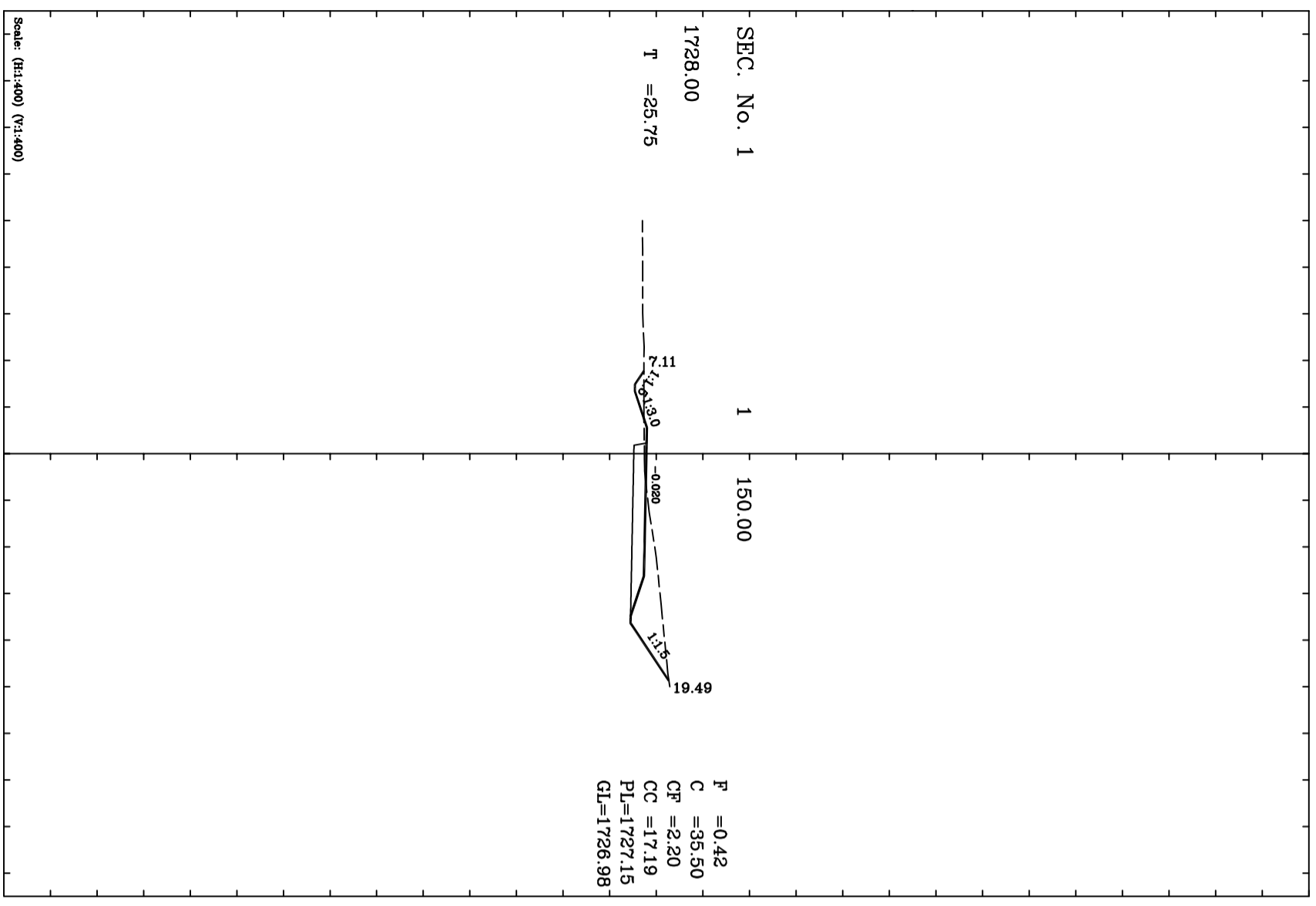
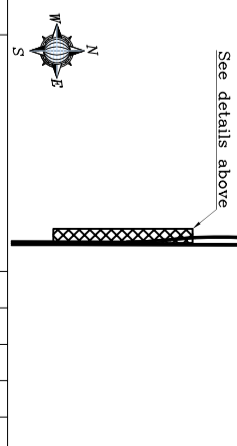
GENERAL NOTES

HOLD ITEMS

REFERENCE DRAWINGS

LEGEND & SYMBOLS

KEY PLAN



Scale: (H:1:400) (V:1:400)

Scale: (H:1:200) (V:1:200)

TITLE : CROSS SECTION
و سبب رطبت جاده شهار سبب کوی (مختص)

DATE	SCALE	DRAWN	CHECKED	APPROVED	PROJ. ENGR.

NO CONSTRUCTION PERMITTED UNLESS DWG. APPROVED
GEN. TOL. : Q/L. REQUIRED : UNIT : m
CLIENT DRAWING NUMBER :
DRAWING NUMBER : 979708-P2-CV-CS-01-R3SFL-970807
FILE NAME : SHEET 1 REV. 01

DESIGN & MC CONSULTANT :
مهندسی مشاور سبب کوی
Garrahit
PROJECT : Improvement of Golgothar M. & Ind. Road

REV.	DESCRIPTION	DRAWN	DESS.	CHKD.	APP.	DATE

CLIENT :
شرکت توسعه عمران و مهندسی سبب کوی

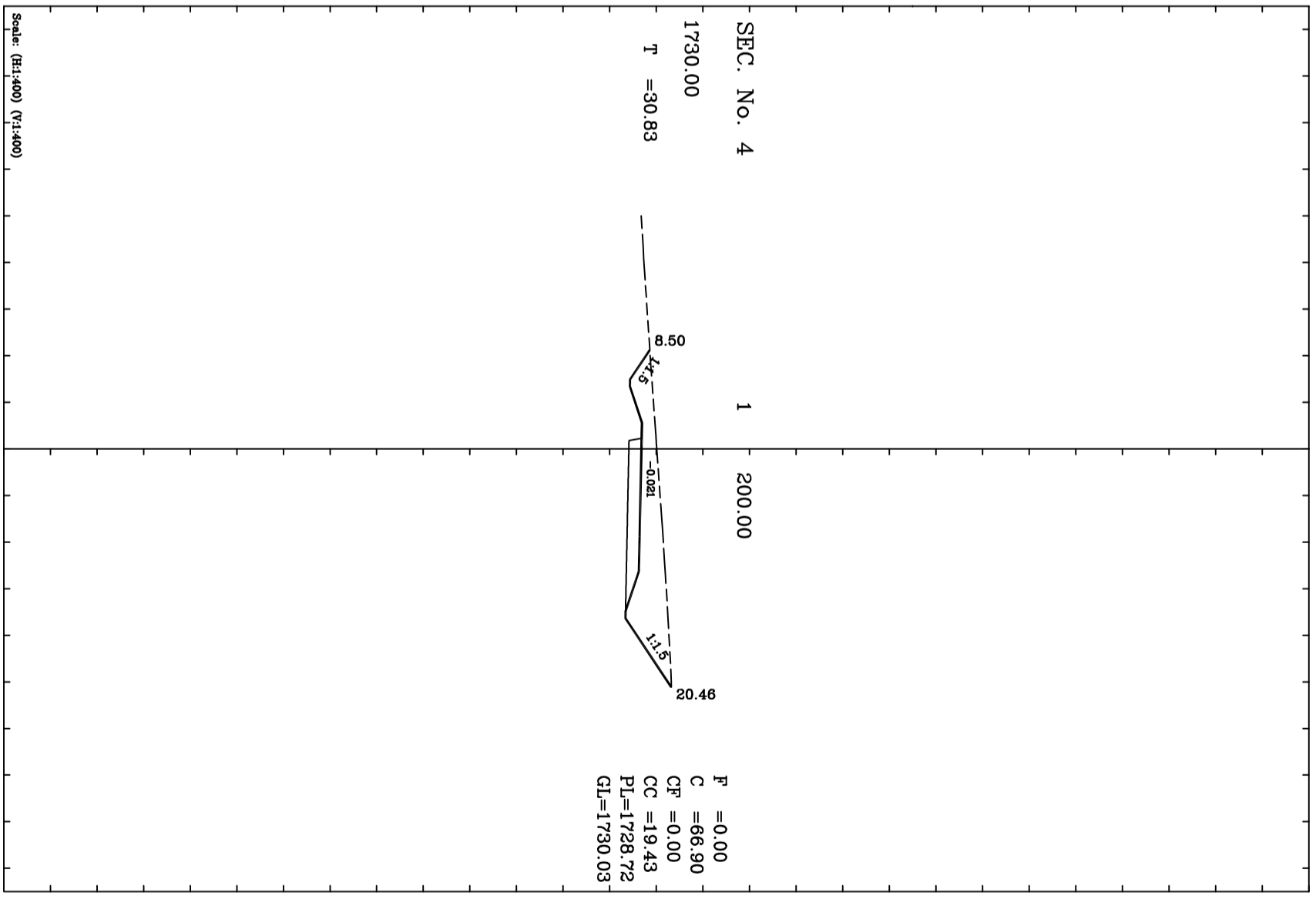
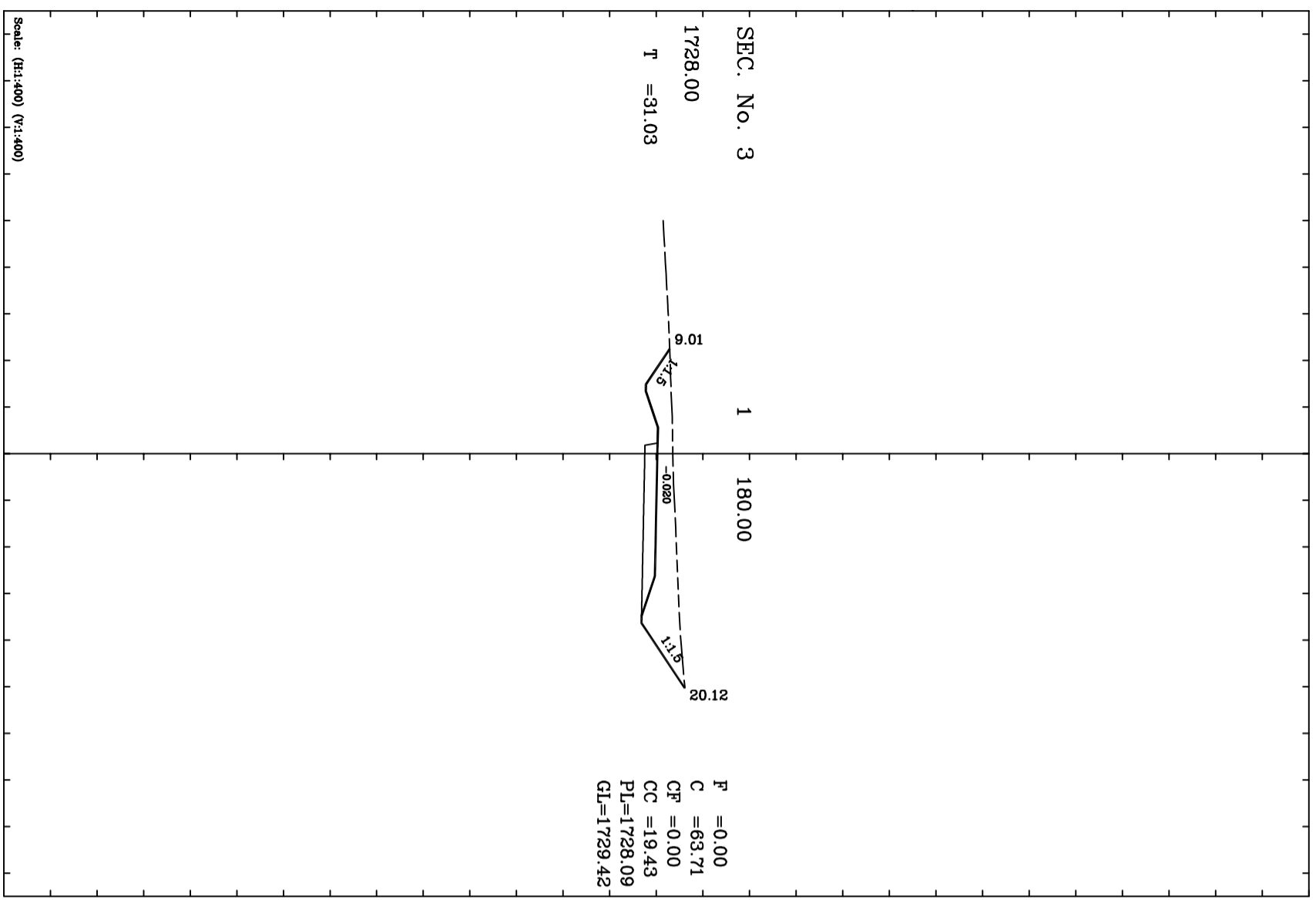
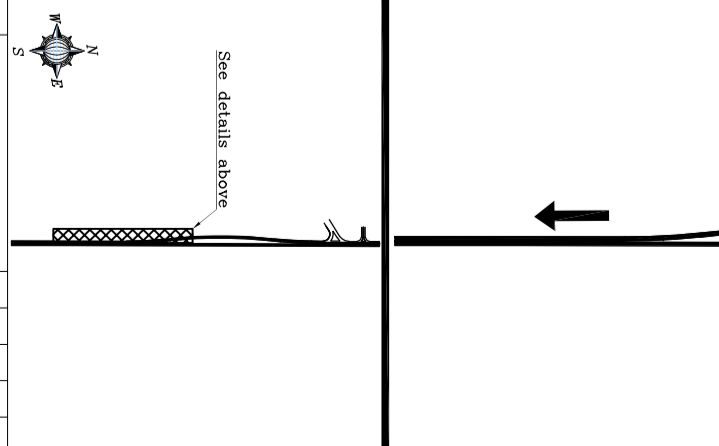
GENERAL NOTES

HOLD ITEMS

REFERENCE DRAWINGS

LEGEND & SYMBOLS

KEY PLAN



CLIENT : **گورکھ پور ڈیولپمنٹ اتھارٹی**
گورکھ پور ڈیولپمنٹ اتھارٹی

DESIGN & MC CONSULTANT : **گورکھ پور ڈیولپمنٹ اتھارٹی**
گورکھ پور ڈیولپمنٹ اتھارٹی

PROJECT : Improvement of Golgohar M. & Ind. Road

TITLE : **CROSS SECTION**
گورکھ پور ڈیولپمنٹ اتھارٹی

DATE	SCALE	DRAWN	CHECKED	APPROVED	PROJ. ENGR.

NO CONSTRUCTION PERMITTED UNLESS DWG. APPROVED
GEN. TOL. : Q/L. REQUIRED : UNIT : m
CLIENT DRAWING NUMBER :
P/HT :
DRAWING NUMBER :
FILE NAME : 979708-P2-CV-CS-01-R3SFL-970807
DATE : SHEET 2 REV. 01

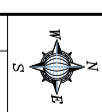
GENERAL NOTES

HOLD ITEMS

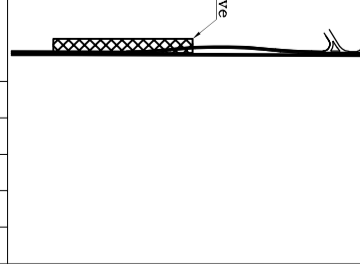
REFERENCE DRAWINGS

LEGEND & SYMBOLS

KEY PLAN



See details above



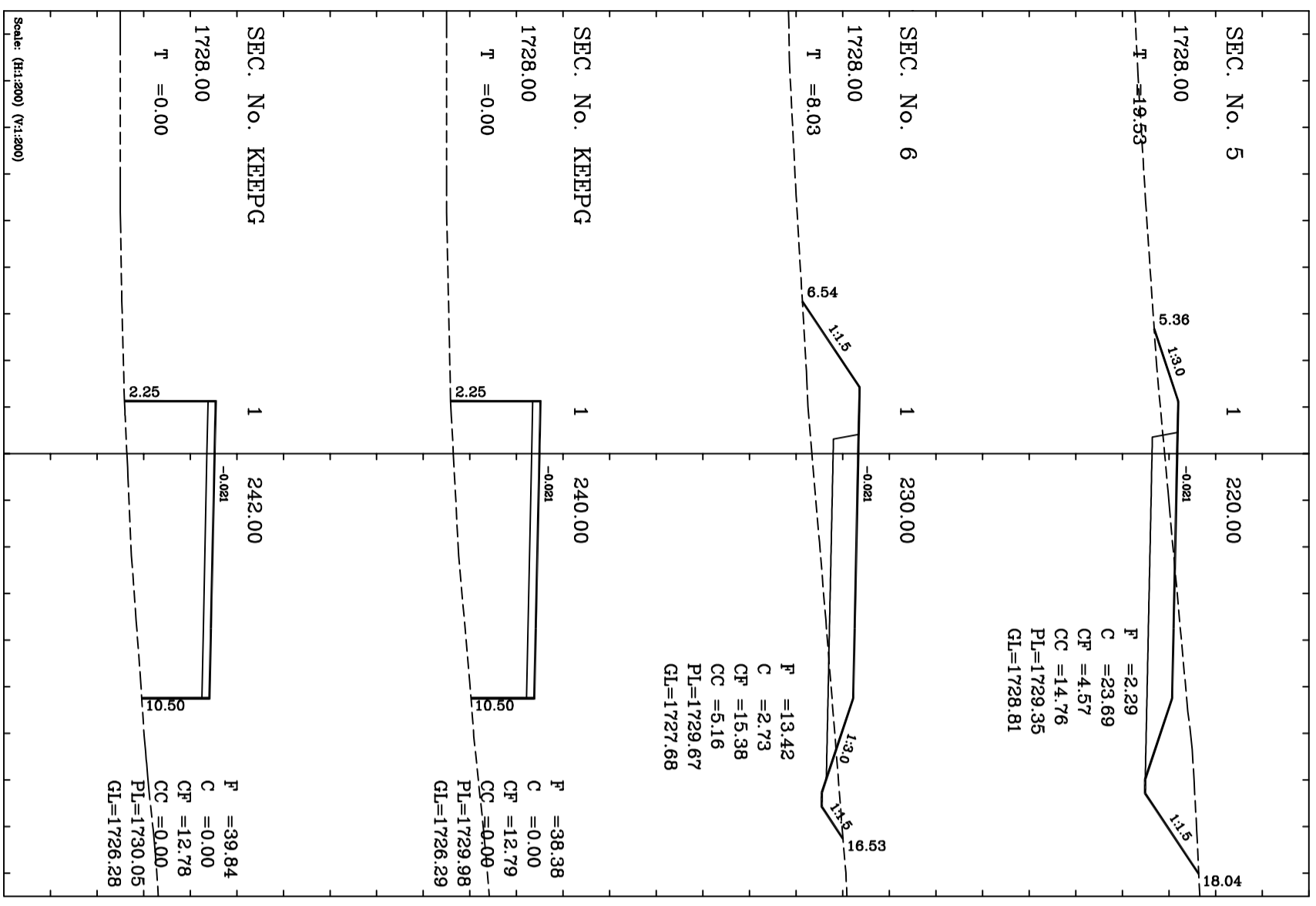
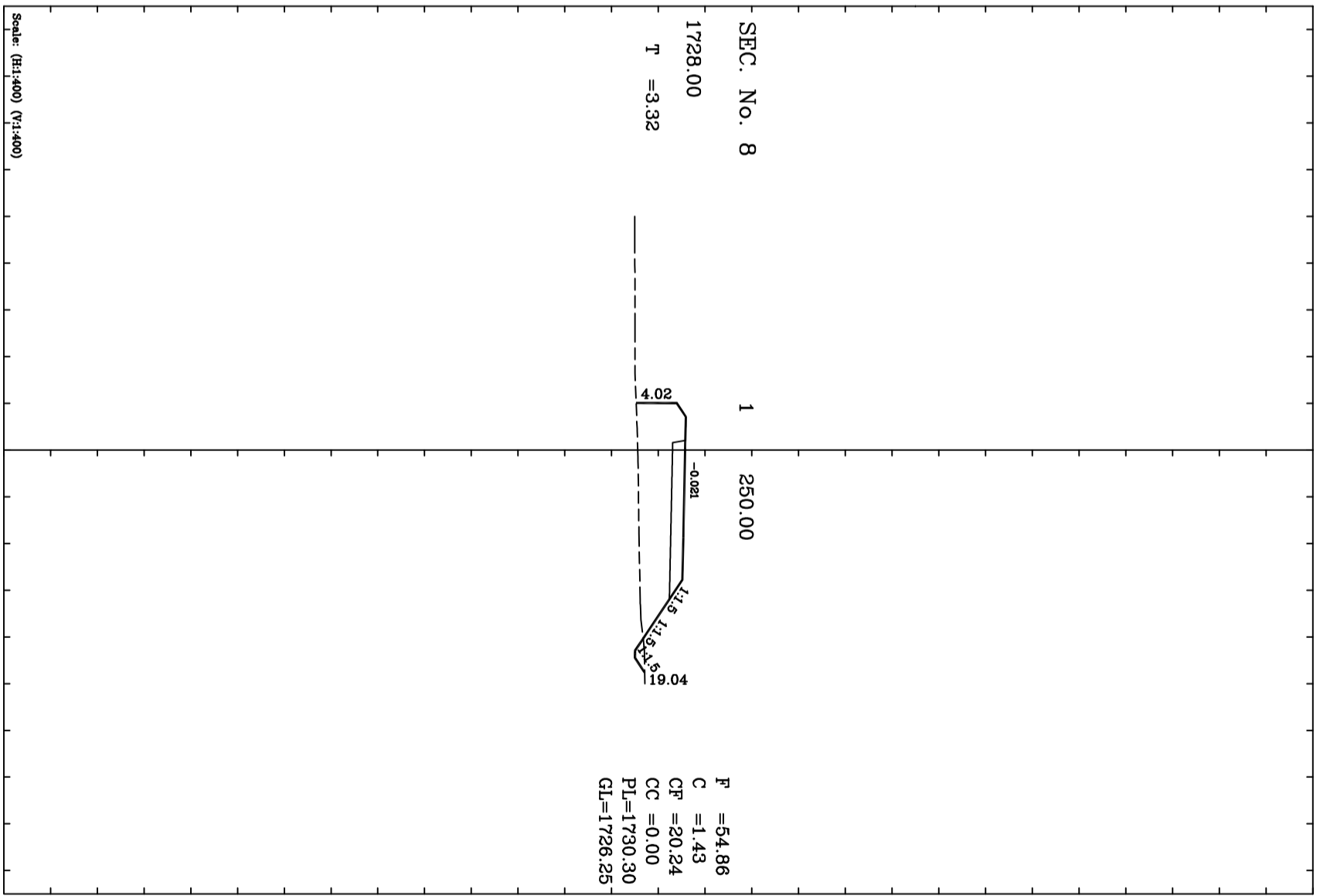
REV.	DESCRIPTION	DRAWN	DESG.	CHKD.	APP.	DATE

CLIENT : **قوسہ تعمیرات و تعمیرات صوبائی کونسل**
 DESIGN & MC CONSULTANT : **قوسہ تعمیرات و تعمیرات صوبائی کونسل**
 PROJECT : Improvement of Golgohar M. & Ind. Road

TITLE : **CROSS SECTION**
 (مختصر رشتہ جاذبہ سفارشی کونسل)

DATE	SCALE	DRAWN	CHECKED	APPROVED	PROJ. ENGR.

NO CONSTRUCTION PERMITTED UNLESS DWG. APPROVED
 GEN. TOL. : Q.L. REQUIRED : UNIT : m
 CLIENT DRAWING NUMBER :
 PATH :
 FILE NAME : 979708-F2-CV-CS-01-R3SFL-970807
 SHEET : 3 REV. 01



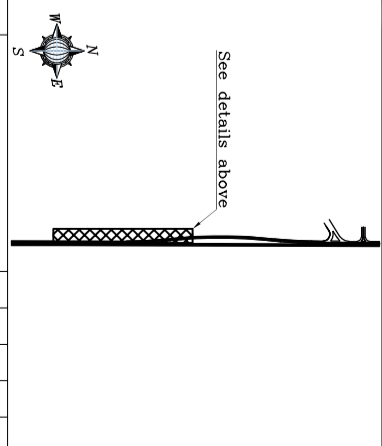
GENERAL NOTES

HOLD ITEMS

REFERENCE DRAWINGS

LEGEND & SYMBOLS

KEY PLAN



REV.	DESCRIPTION	DRAWN/DESS.	CHKD.	APP.	DATE

CLIENT : **قوسہ تعمیراتی و مینڈیجمنٹ کمپنی**
قوسہ تعمیراتی

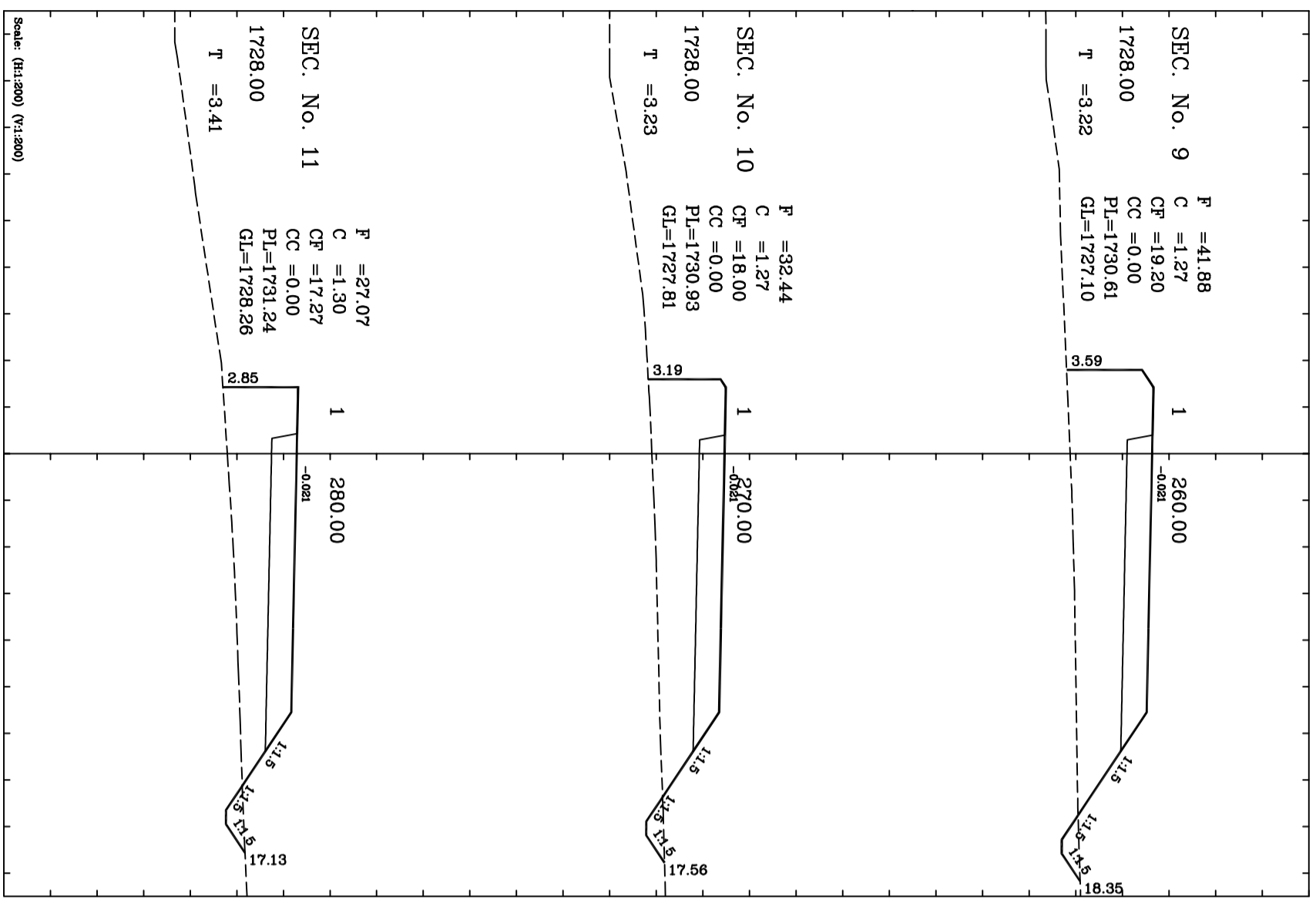
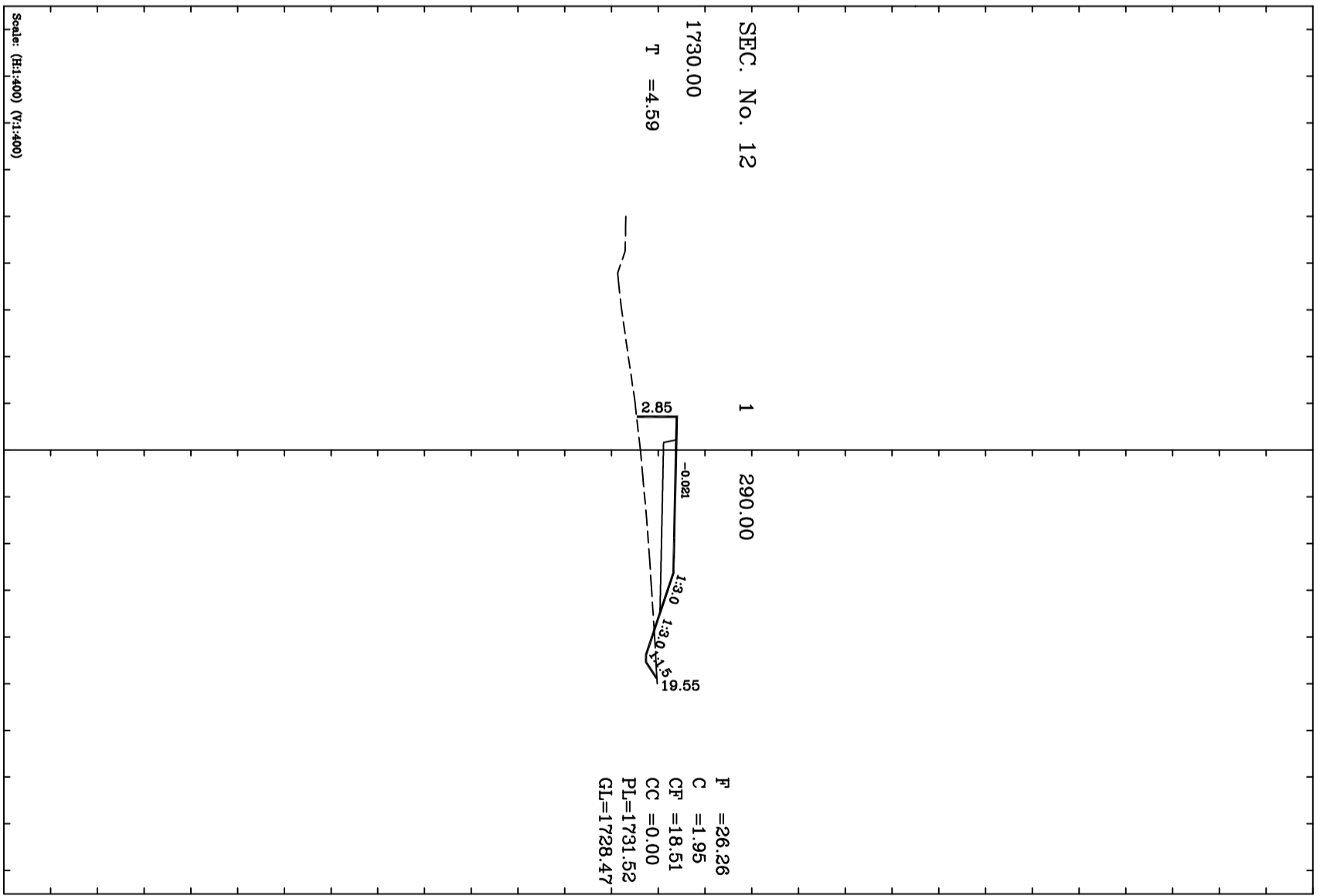
DESIGN & MC CONSULTANT : **قوسہ تعمیراتی و مینڈیجمنٹ کمپنی**
قوسہ تعمیراتی

PROJECT : Improvement of Golgothar M. & Ind. Road

TITLE : **CROSS SECTION**
قوسہ تعمیراتی و مینڈیجمنٹ کمپنی

DATE	SCALE	DRAWN	CHECKED	APPROVED	PROJ. ENGR.

NO CONSTRUCTION PERMITTED UNLESS DWG. APPROVED
 GEN. TOL : Q.L. REQUIRED : UNIT : m
 CLIENT DRAWING NUMBER : DRAWING NUMBER
 FILE NAME : 979708-P2-CV-CS-01-R33FL-970807
 SHEET : 4 REV. 01



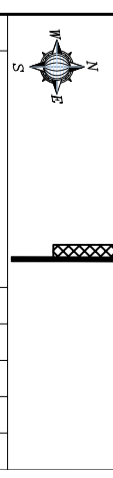
GENERAL NOTES

HOLD ITEMS

REFERENCE DRAWINGS

LEGEND & SYMBOLS

KEY PLAN



See details above

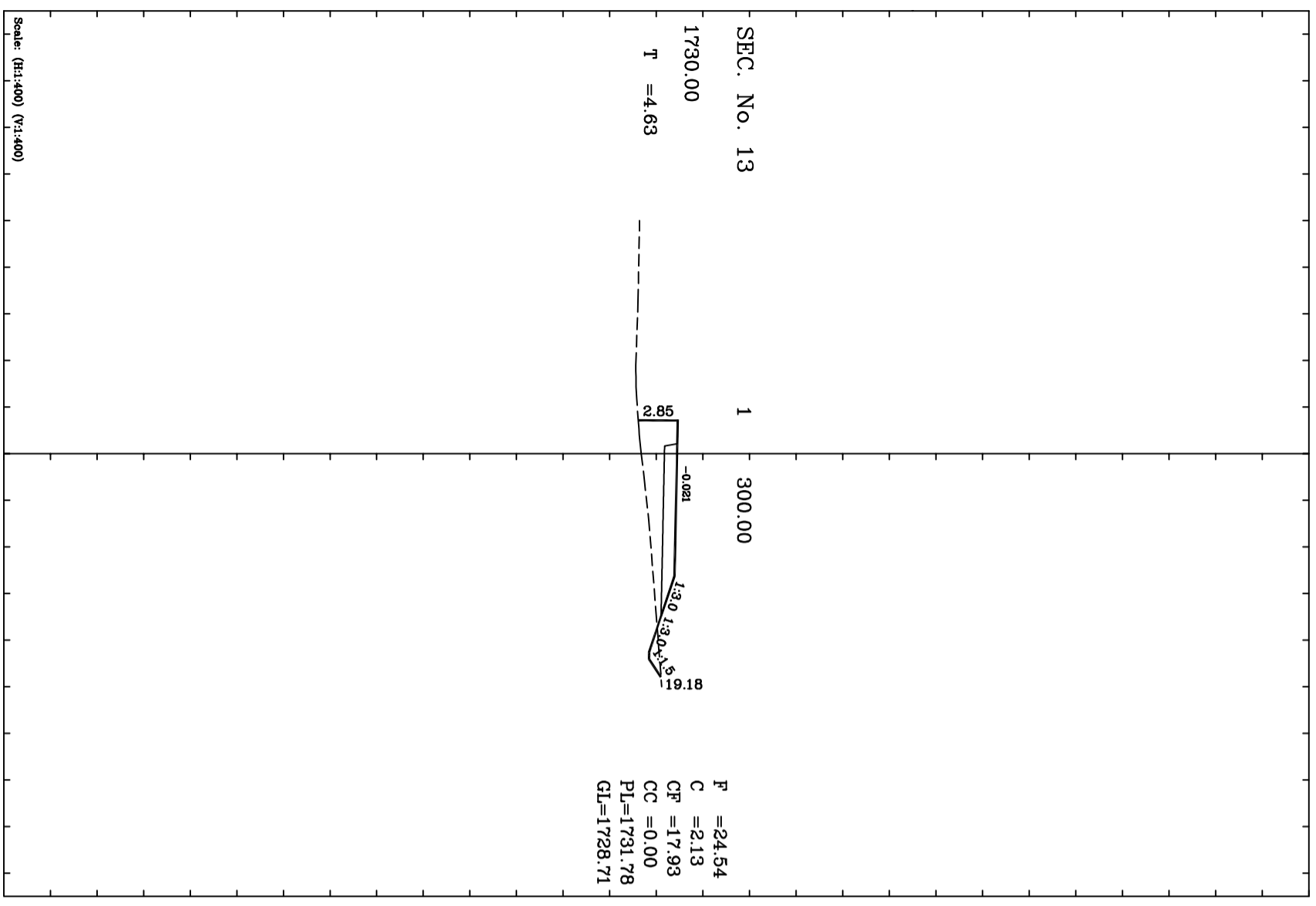
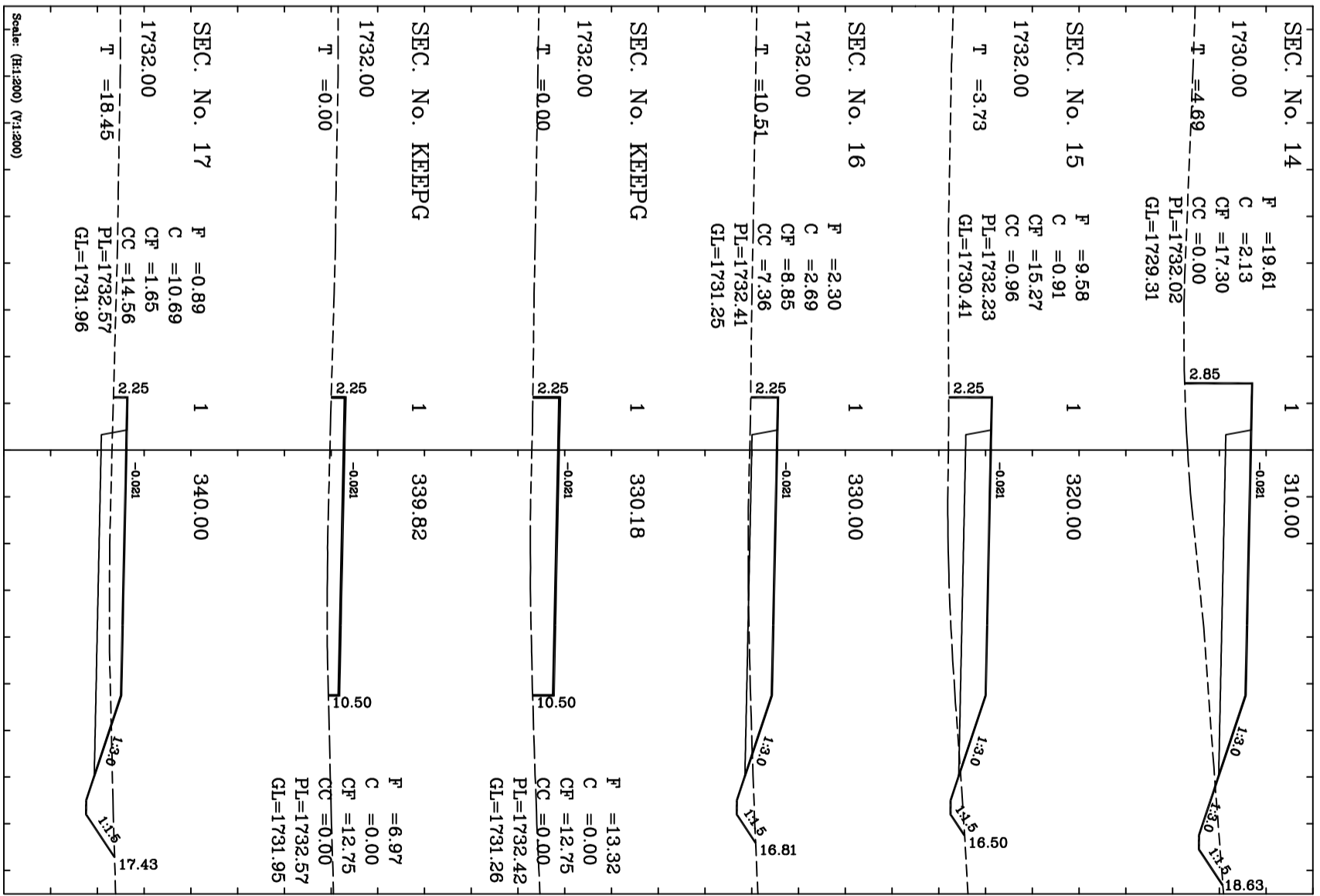
REV.	DESCRIPTION	DRAWN/DESS.	CHKD.	APP.	DATE

CLIENT : **شرکت توسعه عمران و مهندسی مشاور گلزار**
 DESIGN & MC CONSULTANT : **گروه مهندسی مشاور گلزار**
 PROJECT : Improvement of Golgohar M. & Ind. Road

TITLE : **CROSS SECTION**
 (مختبر رشت جاده گلزار م. و صنعتی)

DATE	SCALE	DRAWN	CHECKED	APPROVED	PROJ. ENGR.

NO CONSTRUCTION PERMITTED UNLESS DWG. APPROVED
 GEN. TOL : Q/L REQUIRED : UNIT : m
 CLIENT DRAWING NUMBER :
 PATH :
 FILE NAME : 979708-P2-CV-CS-01-R3SFL-970807
 SHEET : 5 REV. 01



Scale: (H:1:400) (V:1:400)

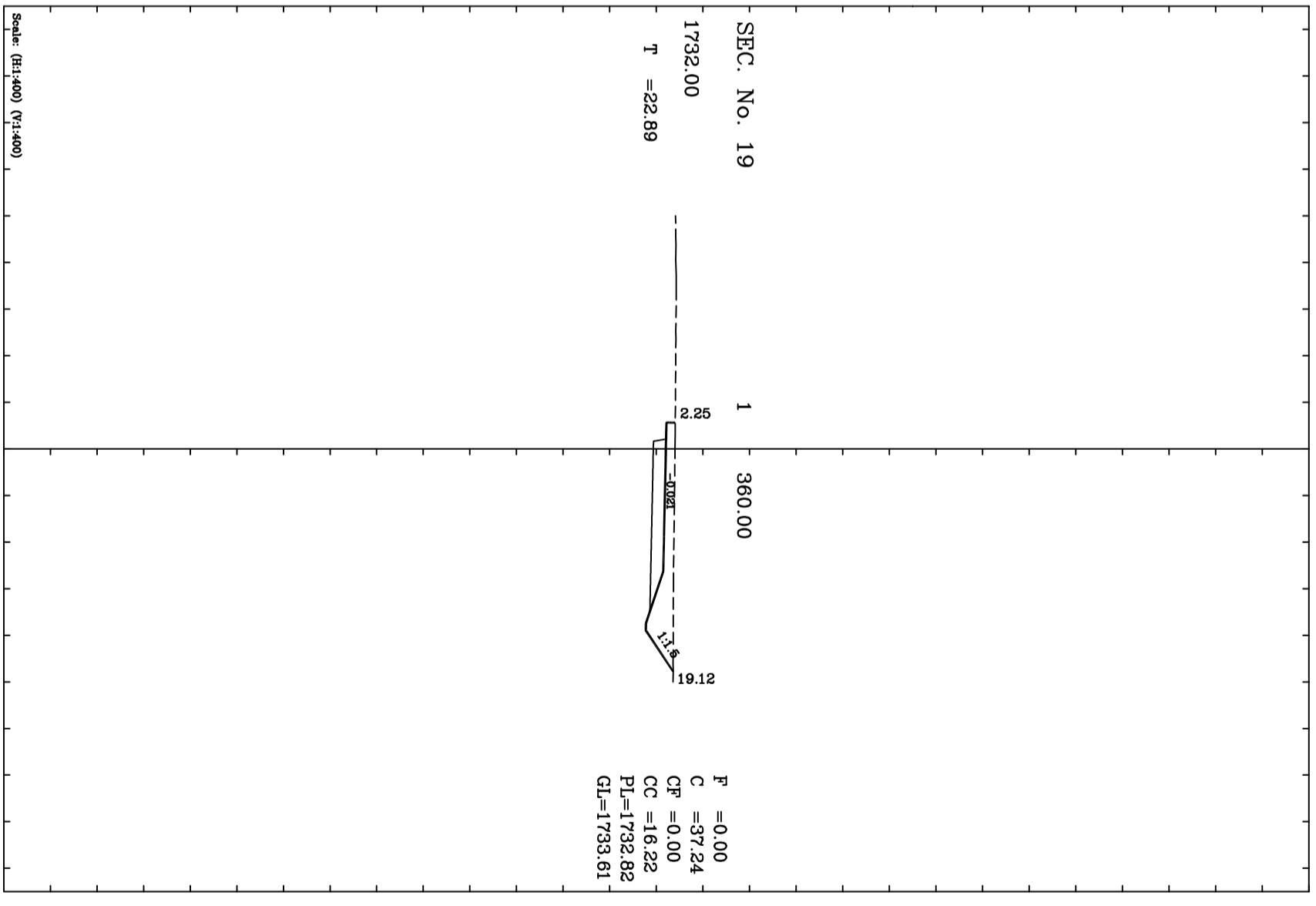
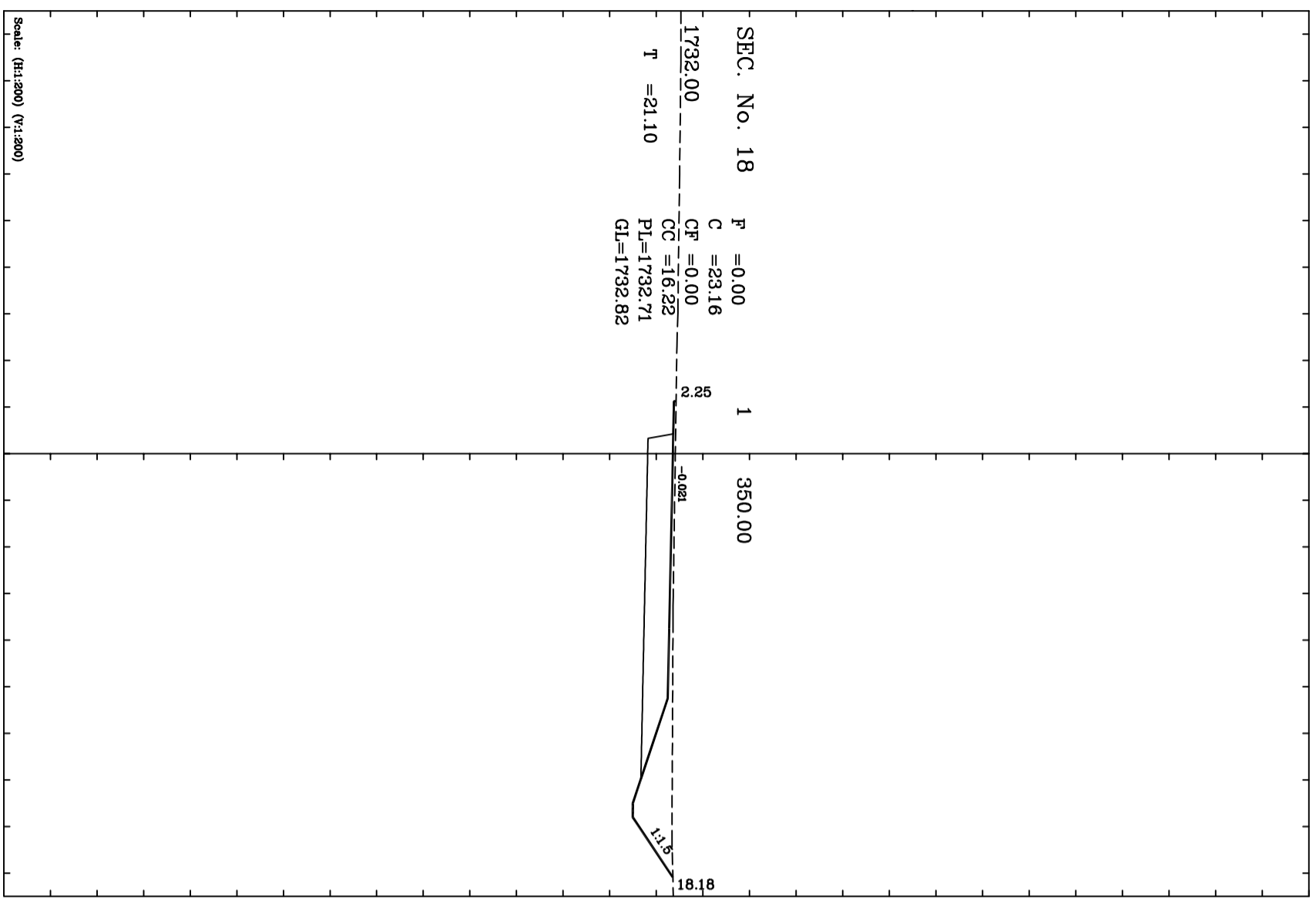
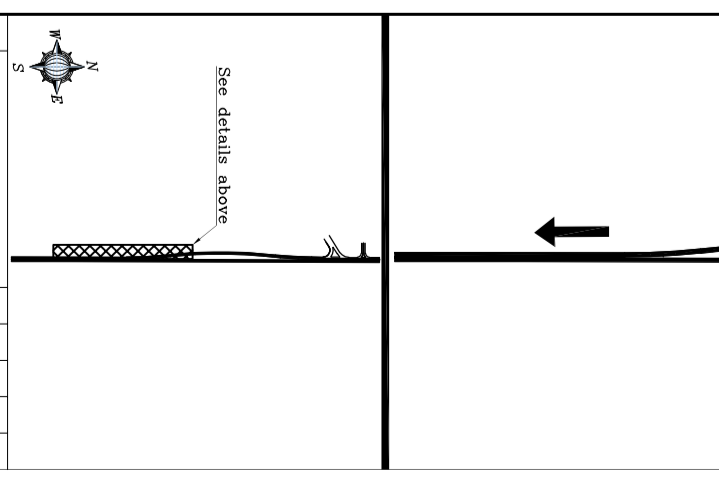
GENERAL NOTES

HOLD ITEMS

REFERENCE DRAWINGS

LEGEND & SYMBOLS

KEY PLAN



Scale: (H:1:200) (V:1:200)

Scale: (H:1:400) (V:1:400)

TITLE : CROSS SECTION

DESIGN & MC CONSULTANT :
 PROJECT : Improvement of Golgothar M. & Ind. Road

CLIENT :
 CLIENT :

REV.	DESCRIPTION	DRAWN/DESS.	CHKD.	APP.	DATE

NO CONSTRUCTION PERMITTED UNLESS DWG. APPROVED

GEN. TOL. : Q/L. REQUIRED : UNIT : m

CLIENT DRAWING NUMBER : DRAWING NUMBER

FILE NAME : 979708-F2-CV-CS-01-R3SFL-970807

DATE : SHEET 6 REV. 01

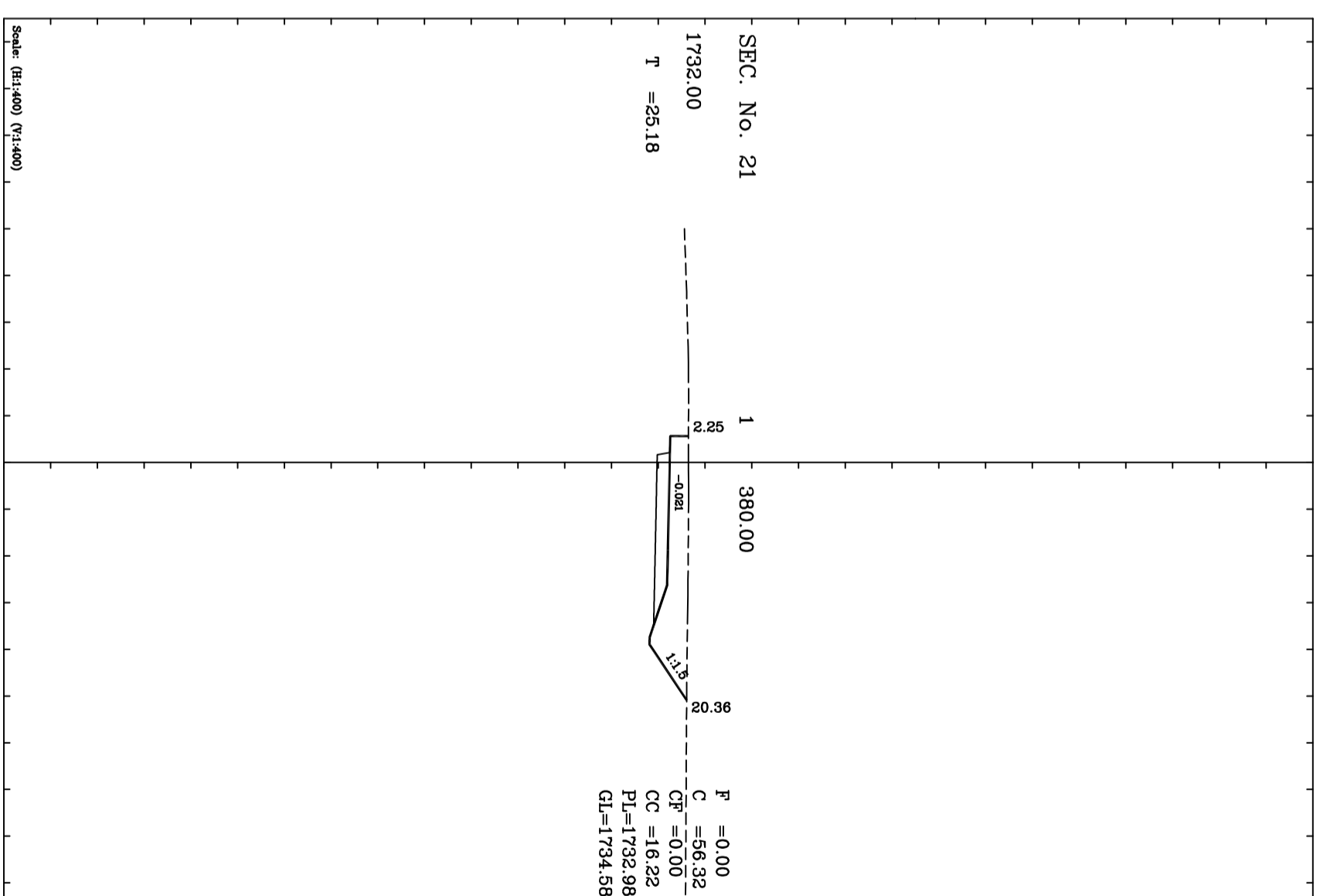
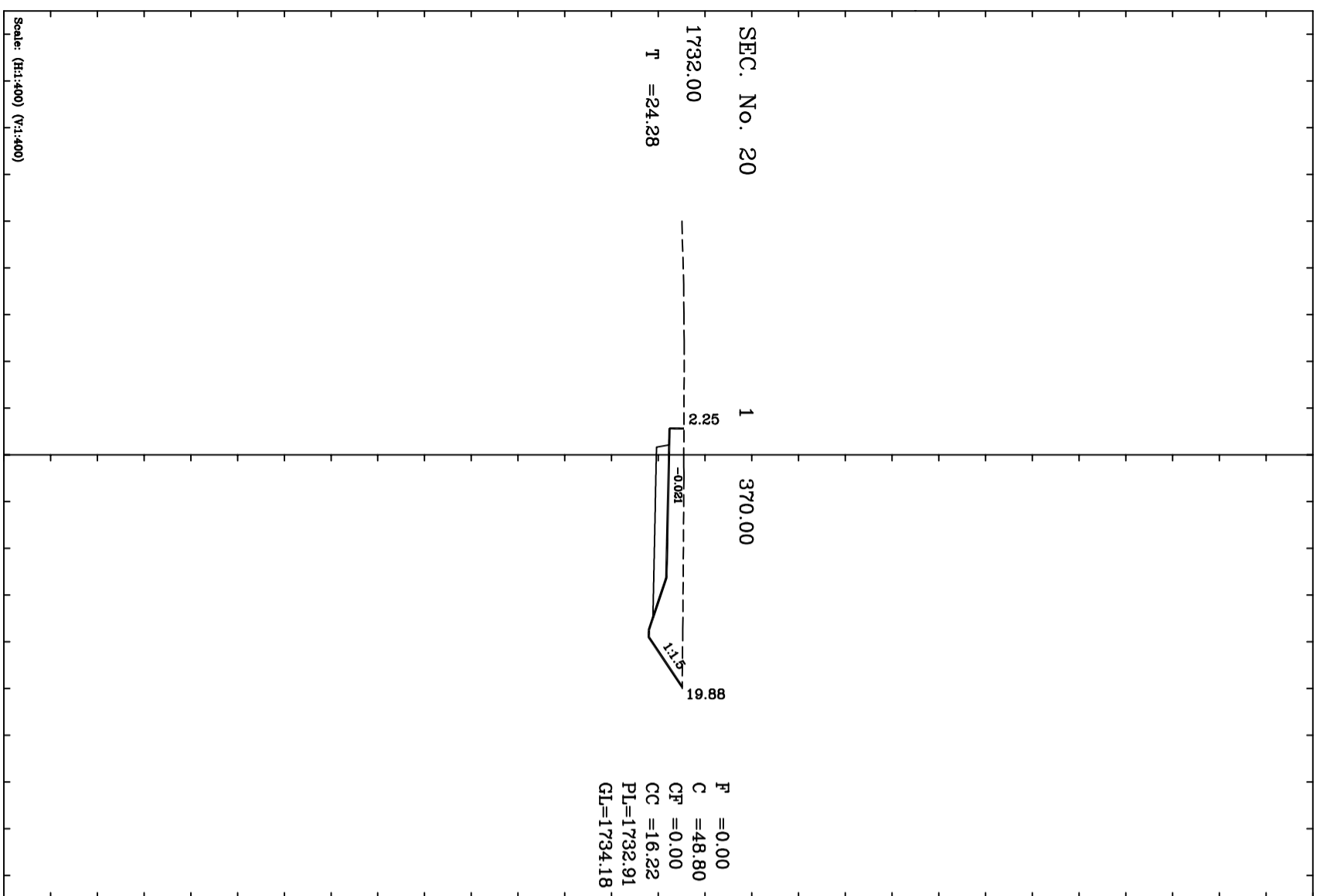
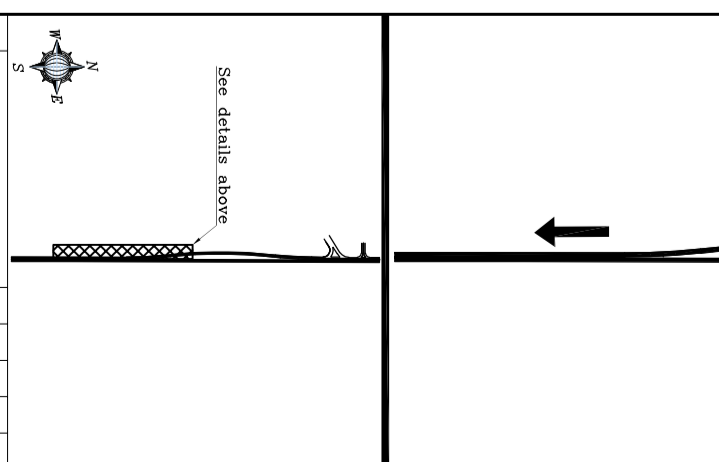
GENERAL NOTES

HOLD ITEMS

REFERENCE DRAWINGS

LEGEND & SYMBOLS

KEY PLAN



CLIENT : **گورکھ پور ڈیولپمنٹ اتھارٹی**

DESIGN & MC CONSULTANT : **گورکھ پور ڈیولپمنٹ اتھارٹی**

PROJECT : Improvement of Golgohar M. & Ind. Road

TITLE : CROSS SECTION

DATE	SCALE	DRAWN	CHECKED	APPROVED	PROJ. ENGR.

NO CONSTRUCTION PERMITTED UNLESS DWG. APPROVED

GEN. TOL : Q/L. REQUIRED : UNIT : m

CLIENT DRAWING NUMBER : DRAWING NUMBER

FILE NAME : 979708-P2-CV-CS-01-R3SFL-970807

DATE : SHEET REV. 01

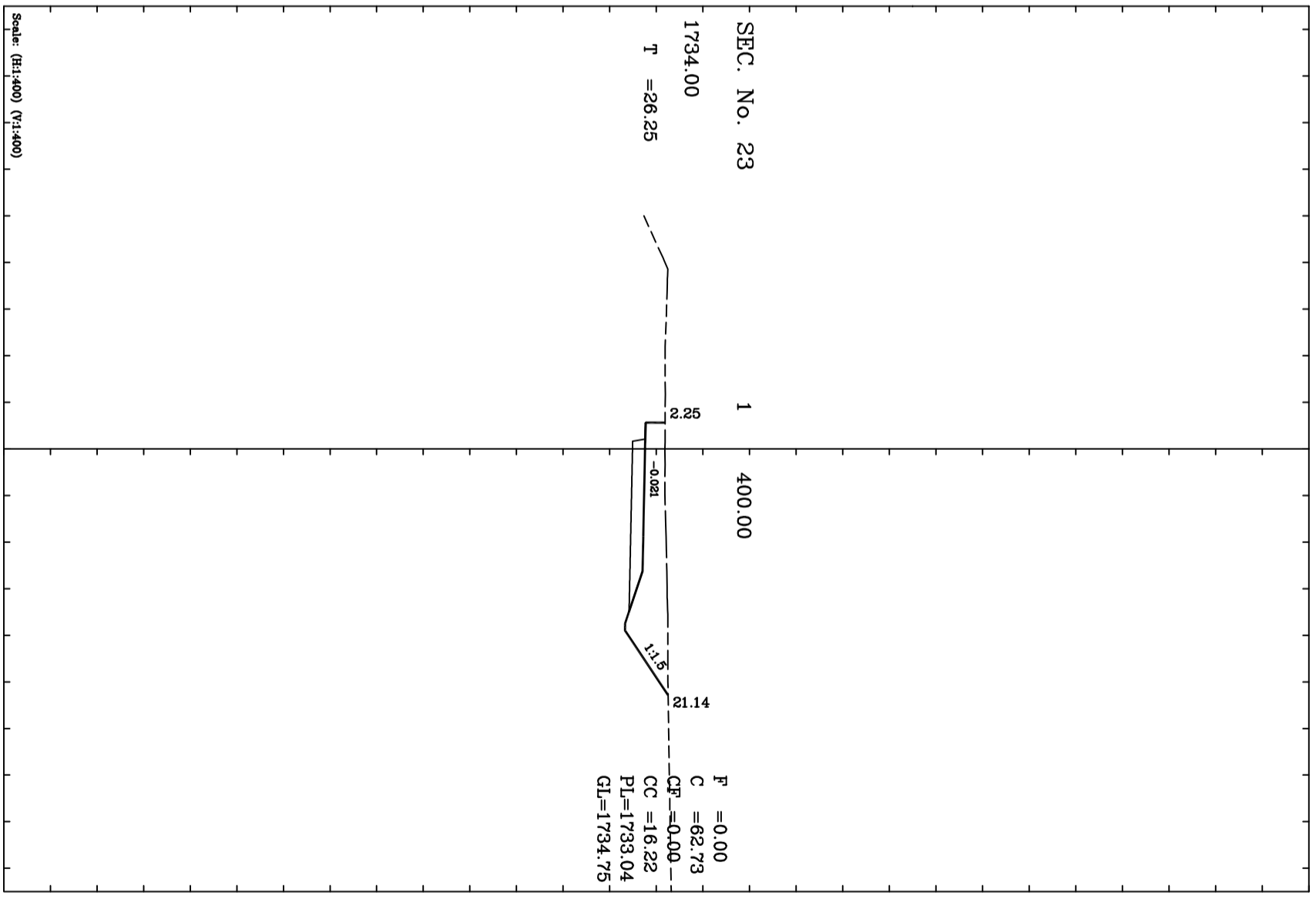
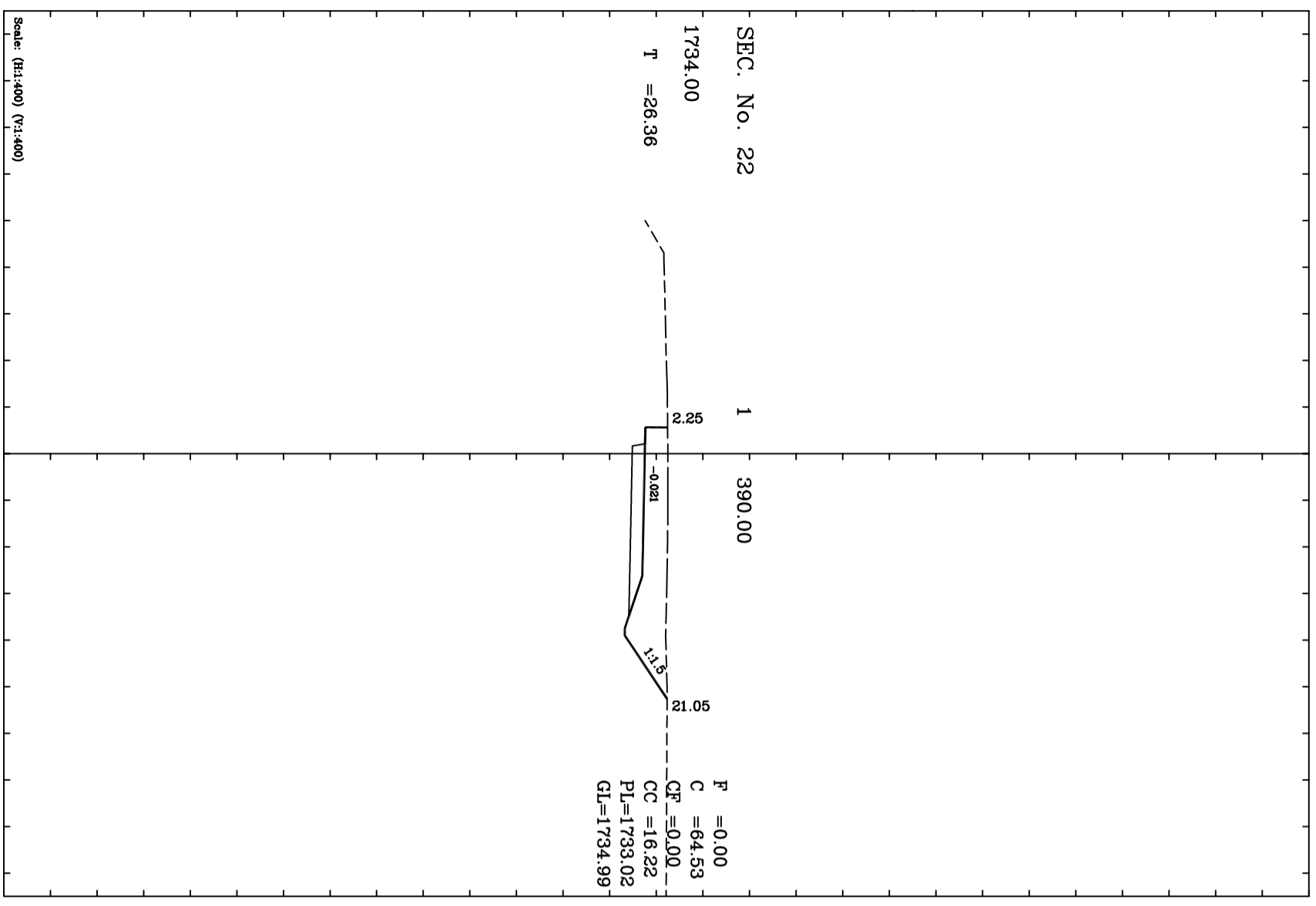
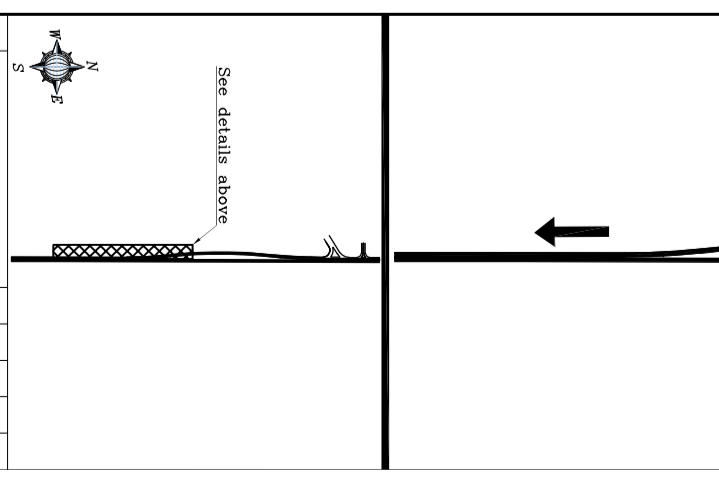
GENERAL NOTES

HOLD ITEMS

REFERENCE DRAWINGS

LEGEND & SYMBOLS

KEY PLAN



CLIENT : **گورکھ پور ڈیولپمنٹ اتھارٹی**

DESIGN & MC CONSULTANT : **گورکھ پور ڈیولپمنٹ اتھارٹی**

PROJECT : Improvement of Golgohar M. & Ind. Road

TITLE : **CROSS SECTION**

DATE	SCALE	DRAWN	CHECKED	APPROVED	PROJ. ENGR.

NO CONSTRUCTION PERMITTED UNLESS DWG. APPROVED

GEN. TOL. : Q/L REQUIRED : UNIT : m

CLIENT DRAWING NUMBER : DRAWING NUMBER

FILE NAME : 979708-P2-CV-CS-01-R3SFL-970807

DATE : SHEET **8** REV. 01

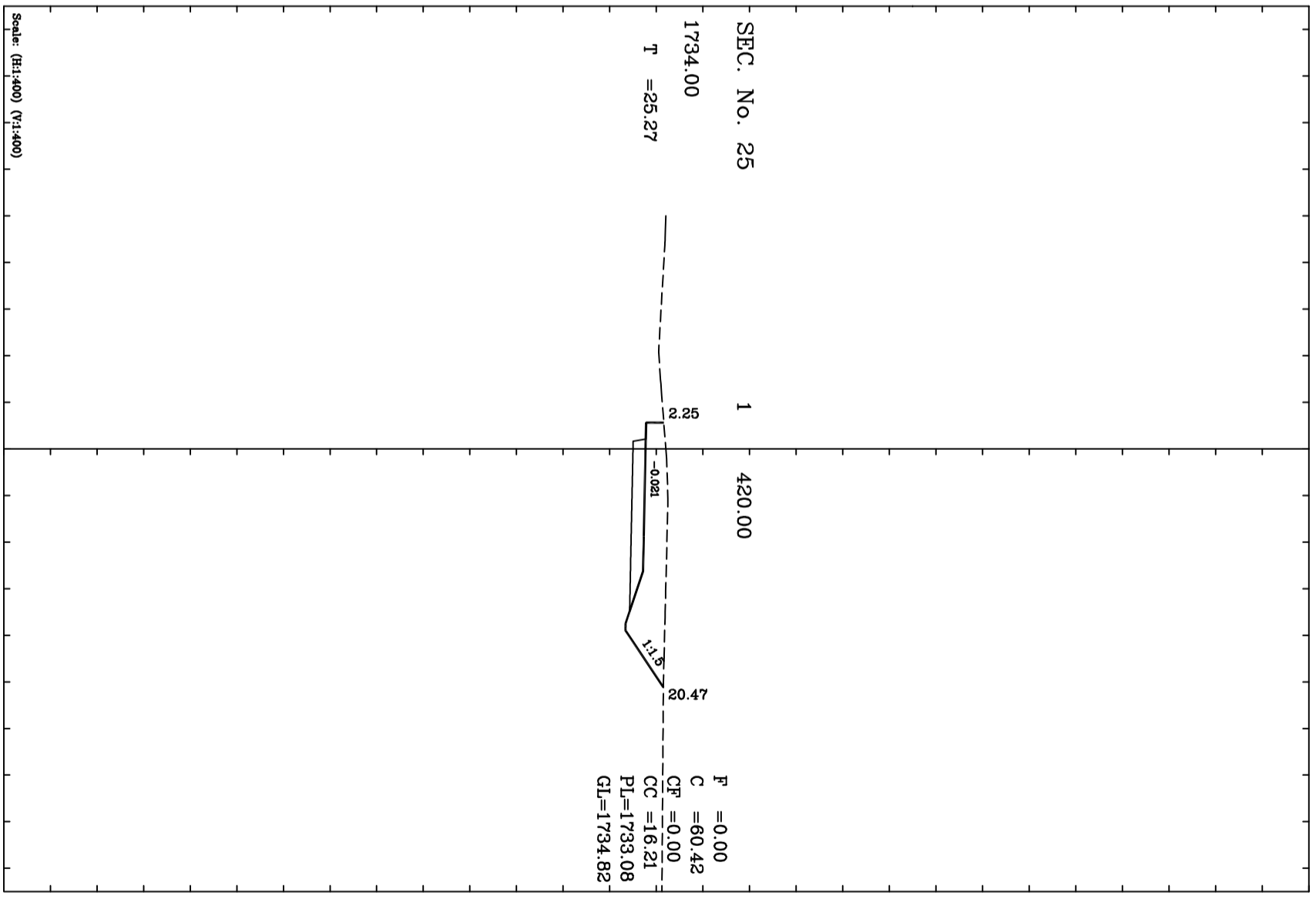
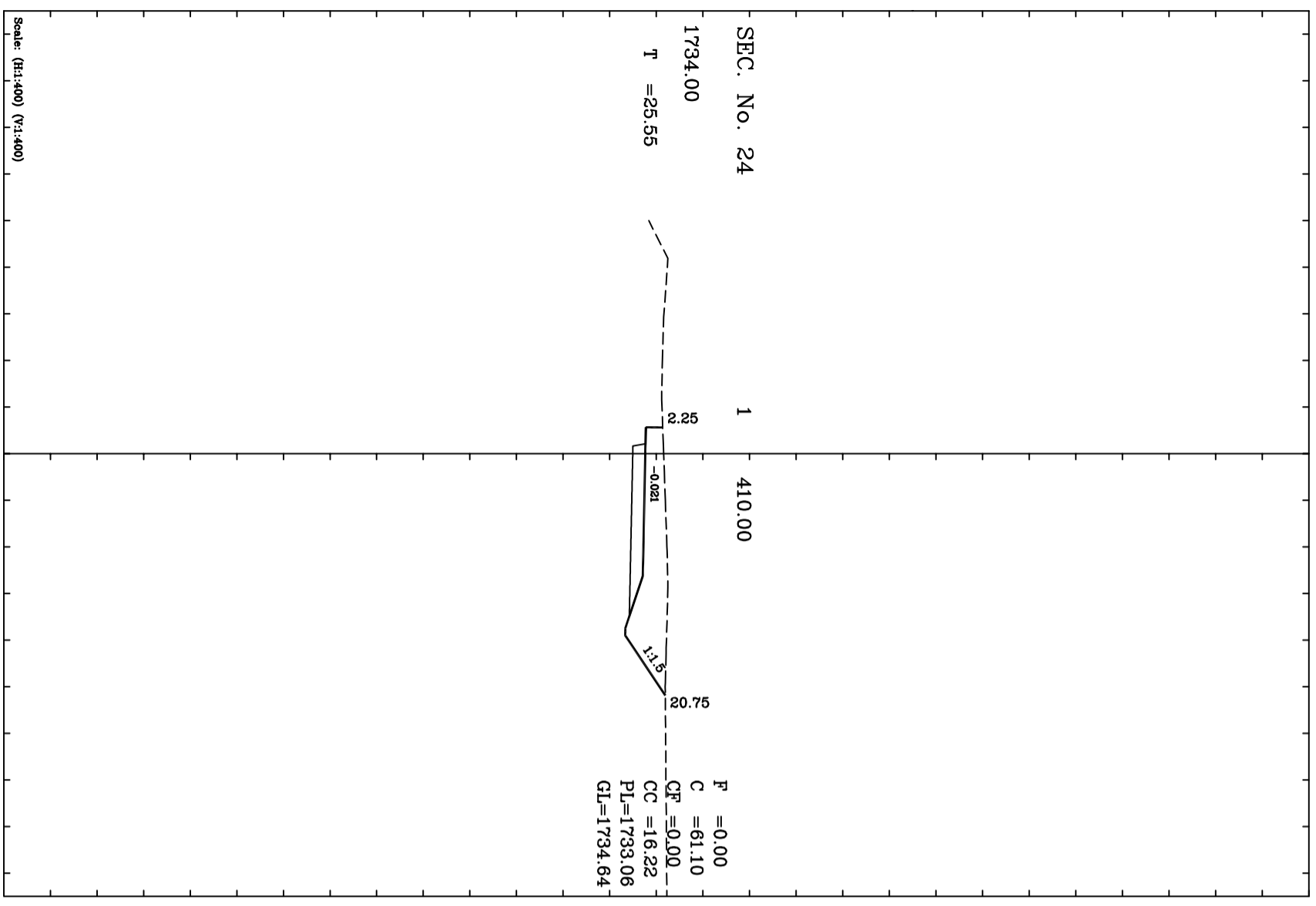
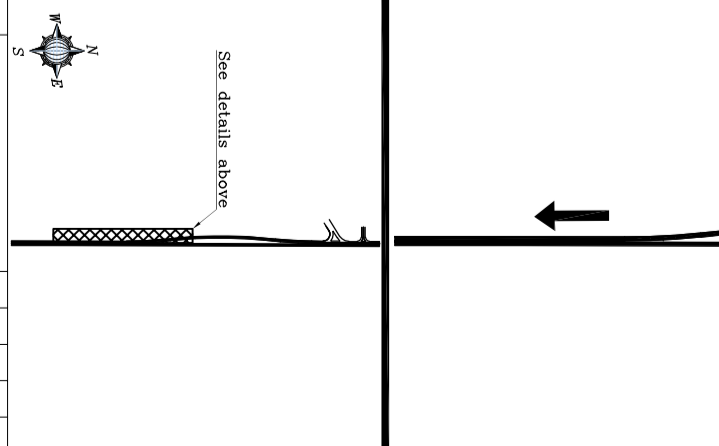
GENERAL NOTES

HOLD ITEMS

REFERENCE DRAWINGS

LEGEND & SYMBOLS

KEY PLAN



TITLE : CROSS SECTION
مقطع عرضي

DESIGN & MC CONSULTANT :

PROJECT : Improvement of Golgothar M. & Ind. Road

DATE	SCALE	DRAWN	CHECKED	APPROVED	PROJ. ENGR.
------	-------	-------	---------	----------	-------------

NO CONSTRUCTION PERMITTED UNLESS DWG. APPROVED

GEN. TOL. : Q/L. REQUIRED : UNIT : m

CLIENT DRAWING NUMBER : DRAWING NUMBER

FILE NAME : 979708-P2-CV-CS-01-R3SFL-970807

DATE : SHEET 9 REV. 01

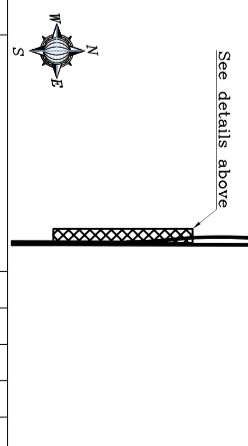
GENERAL NOTES

HOLD ITEMS

REFERENCE DRAWINGS

LEGEND & SYMBOLS

KEY PLAN



See details above

REV.	DESCRIPTION	DRAWN/DESS.	CHKD.	APP.	DATE

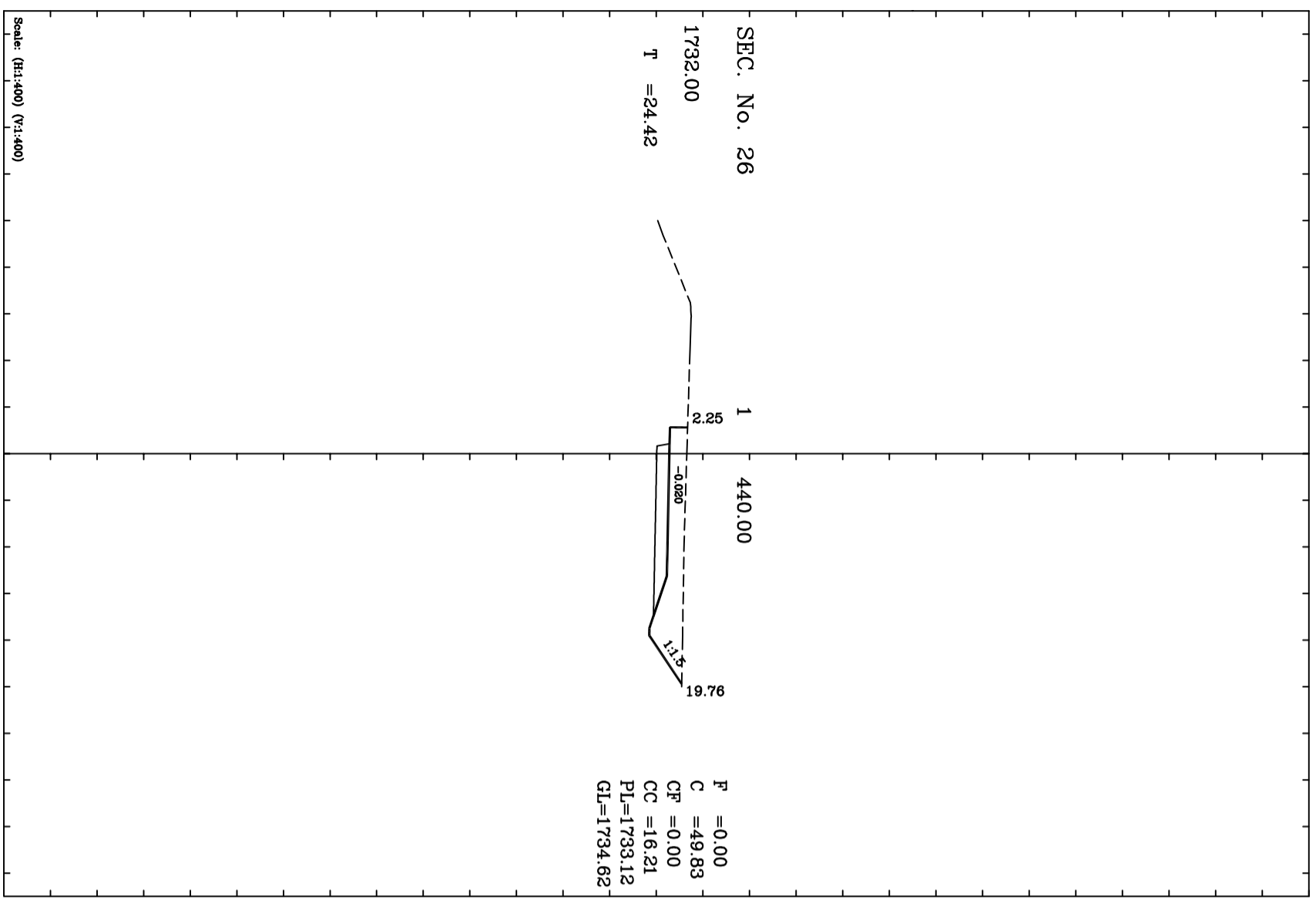

CLIENT : **قوت و تابعتہ صوبائی و وفاقی حکومت گلگت بلتستان**

DESIGN & MC CONSULTANT : **گولڈگار م. اینڈ اینڈ**

PROJECT : **Improvement of Golgohar M. & Ind. Road**

TITLE : **CROSS SECTION**

Scale: (H:1:400) (V:1:400)



DATE	SCALE	DRAWN	CHECKED	APPROVED	PROJ. ENGR.

NO CONSTRUCTION PERMITTED UNLESS DWG. APPROVED

GEN. TOL : **10** UNIT : **m**

CLIENT DRAWING NUMBER : **979708-P2-CV-CS-01-R33FL-970807**

DRAWING NUMBER : **10**

SHEET : **01**

GENERAL NOTES

HOLD ITEMS

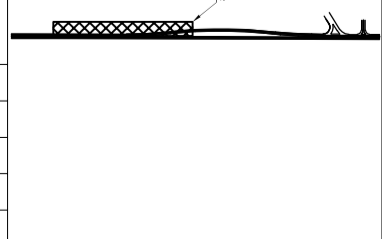
REFERENCE DRAWINGS

LEGEND & SYMBOLS

KEY PLAN



See details above



REV.	DESCRIPTION	DRAWN/DESIGN/CHKD.	APP.	DATE

CLIENT : **شرکت توسعه عمران و مهندسی مشاور ساجد**

DESIGN & MC CONSULTANT : **مهندسی مشاور ساجد**

PROJECT : **Improvement of Golgothar M. & Ind. Road**

TITLE : **CROSS SECTION**

Scale: (H:1:200) (V:1:200)

DATE	SCALE	DRAWN	CHECKED	APPROVED	PROJ. ENGR.

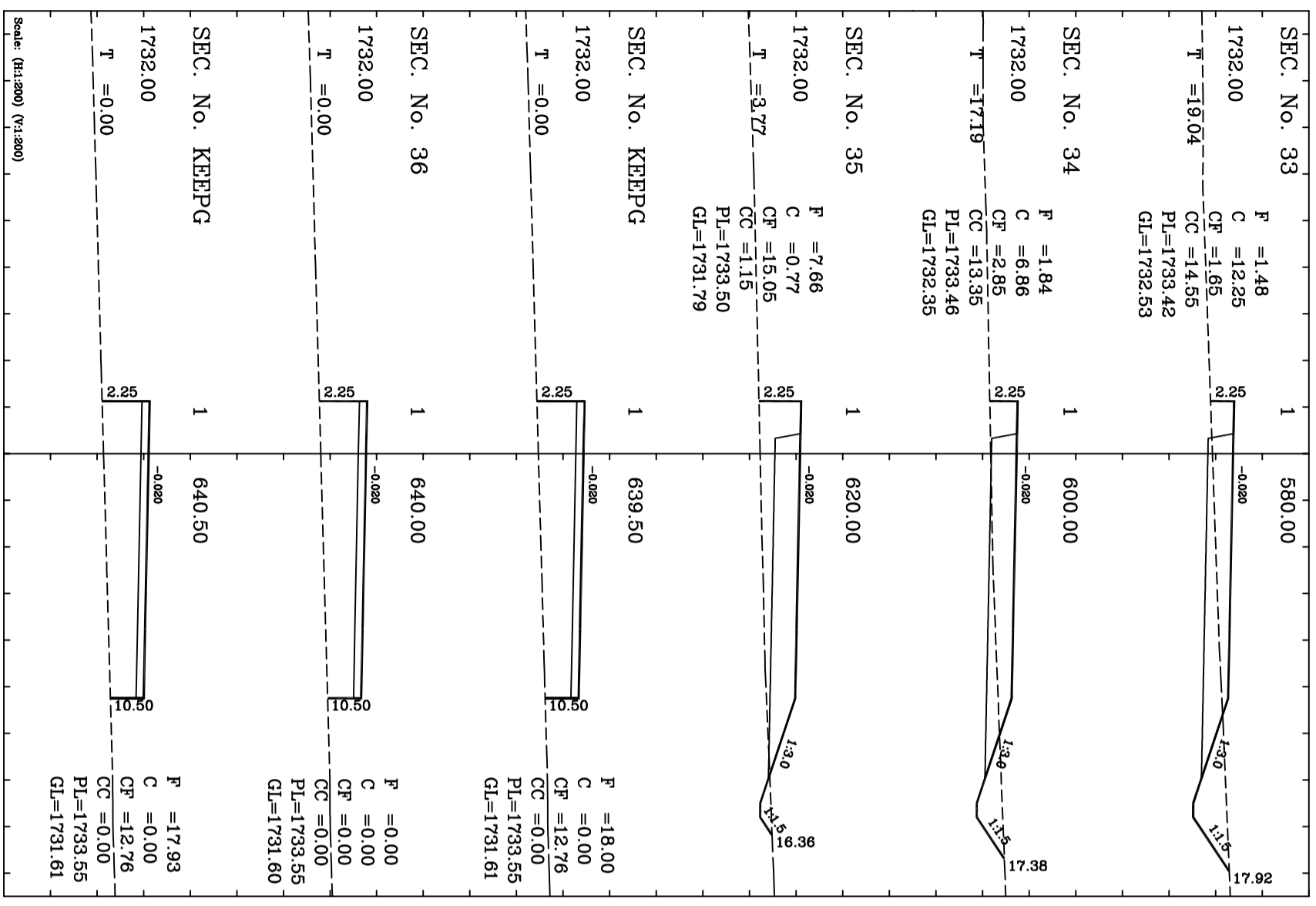
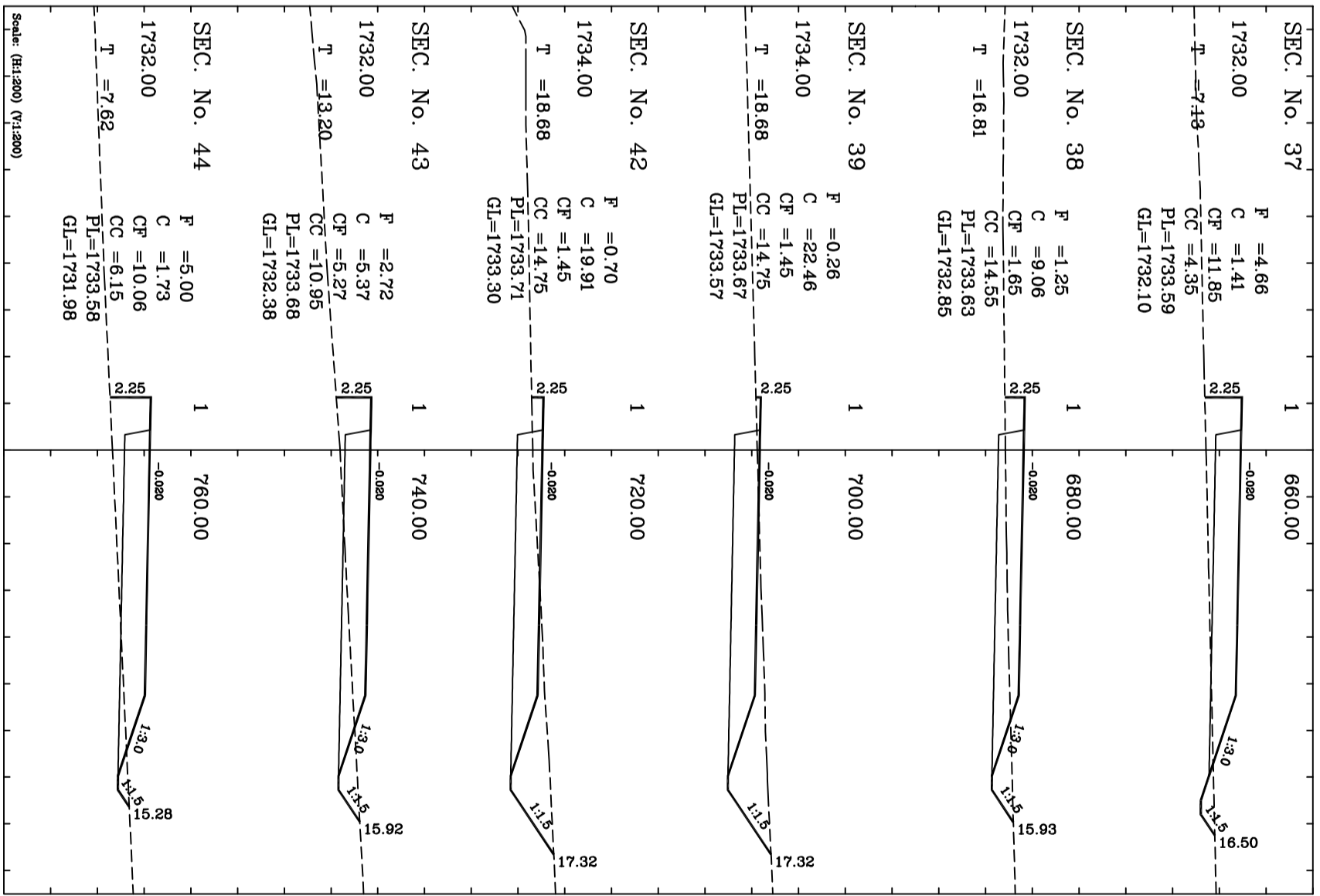
NO CONSTRUCTION PERMITTED UNLESS DWG. APPROVED

GEN. TOL : **±0.00** UNIT : **m**

CLIENT DRAWING NUMBER : **979708-P2-CV-CS-01-R33FL-970807**

DRAWING NUMBER : **11**

SHEET : **11** REV: **01**



Scale: (H:1:200) (V:1:200)

GENERAL NOTES

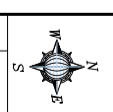
HOLD ITEMS

REFERENCE DRAWINGS

LEGEND & SYMBOLS

KEY PLAN

See details above



REV.	DESCRIPTION	DRAWN/DESS.	CHKD.	APP.	DATE

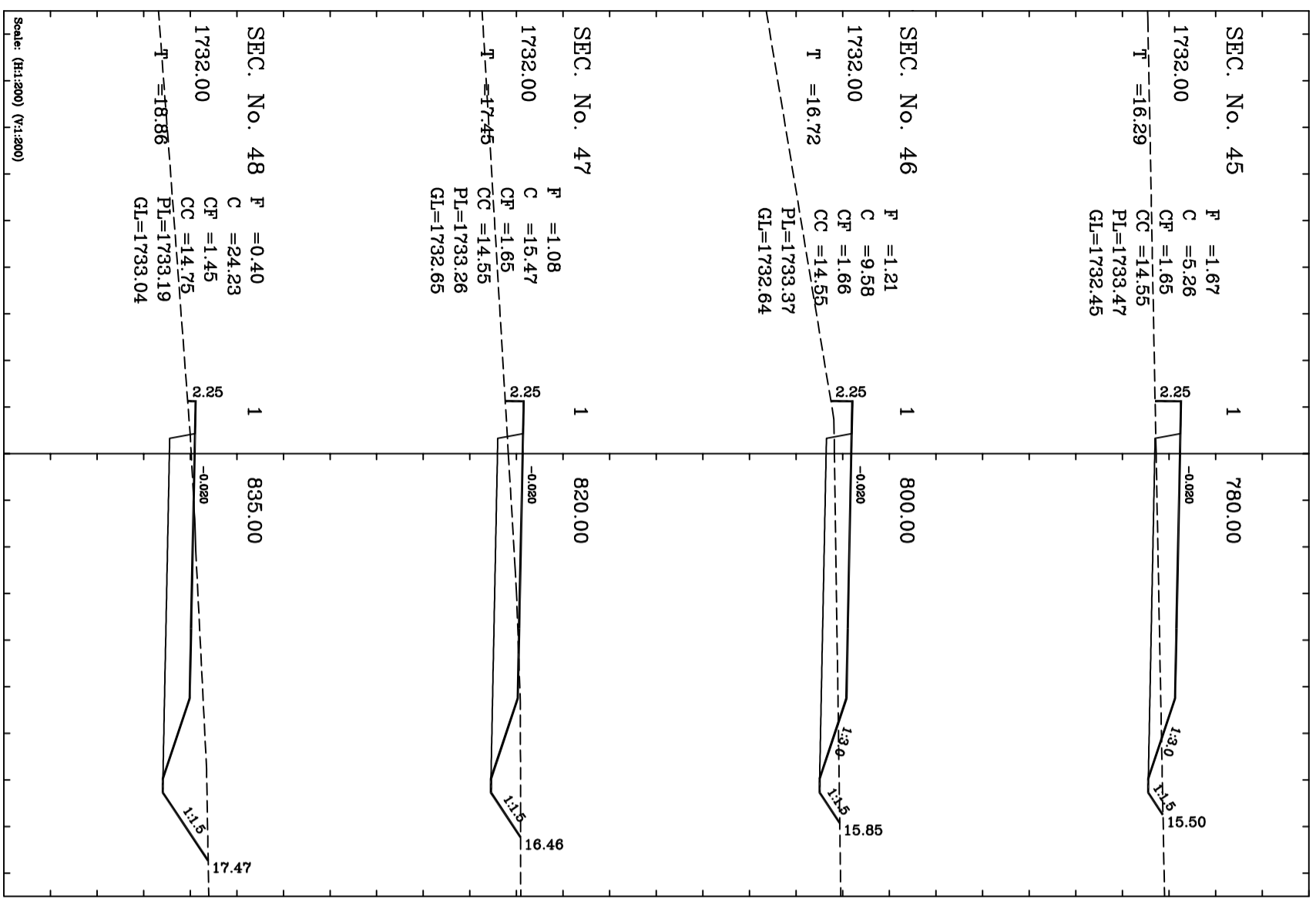
DESIGN & MC CONSULTANT :

CLIENT :

PROJECT : Improvement of Golgothar M. & Ind. Road

TITLE : CROSS SECTION

Scale: (H:1:200) (V:1:200)



DATE	SCALE	DRAWN	CHECKED	APPROVED	PROJ. ENGR.

NO CONSTRUCTION PERMITTED UNLESS DWG. APPROVED

GEN. TOL :

CLIENT DRAWING NUMBER :

UNIT : m

DRAWING NUMBER : 979708-P2-CV-CS-01-R3SFL-970807

FILE NAME : 12

DATE : SHEET 12 REV. 01

مسیر برگشت Backward Lane

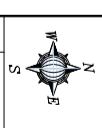
GENERAL NOTES

HOLD ITEMS

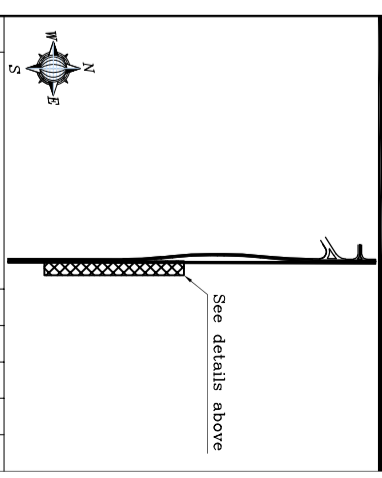
REFERENCE DRAWINGS

LEGEND & SYMBOLS

KEY PLAN



See details above

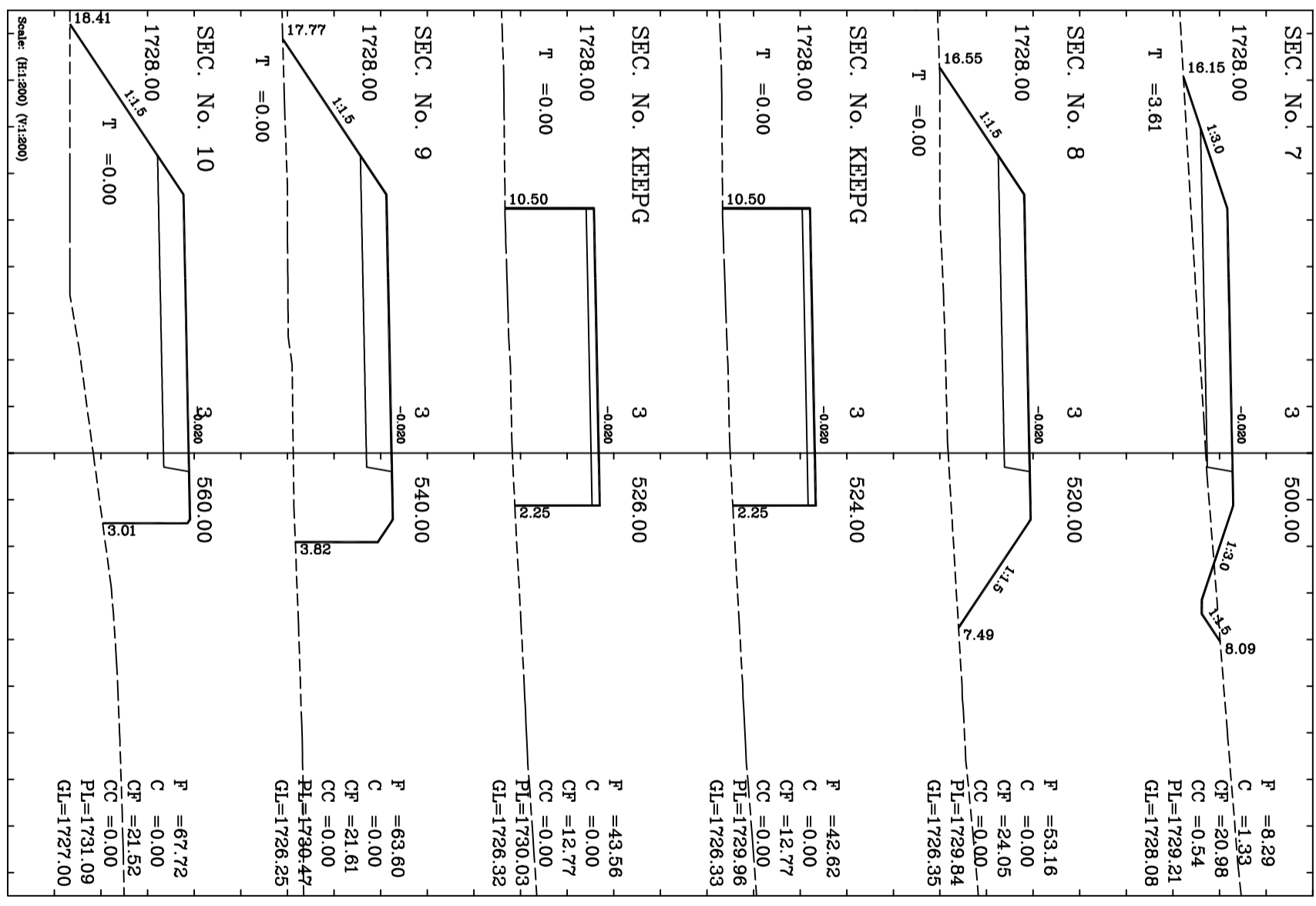
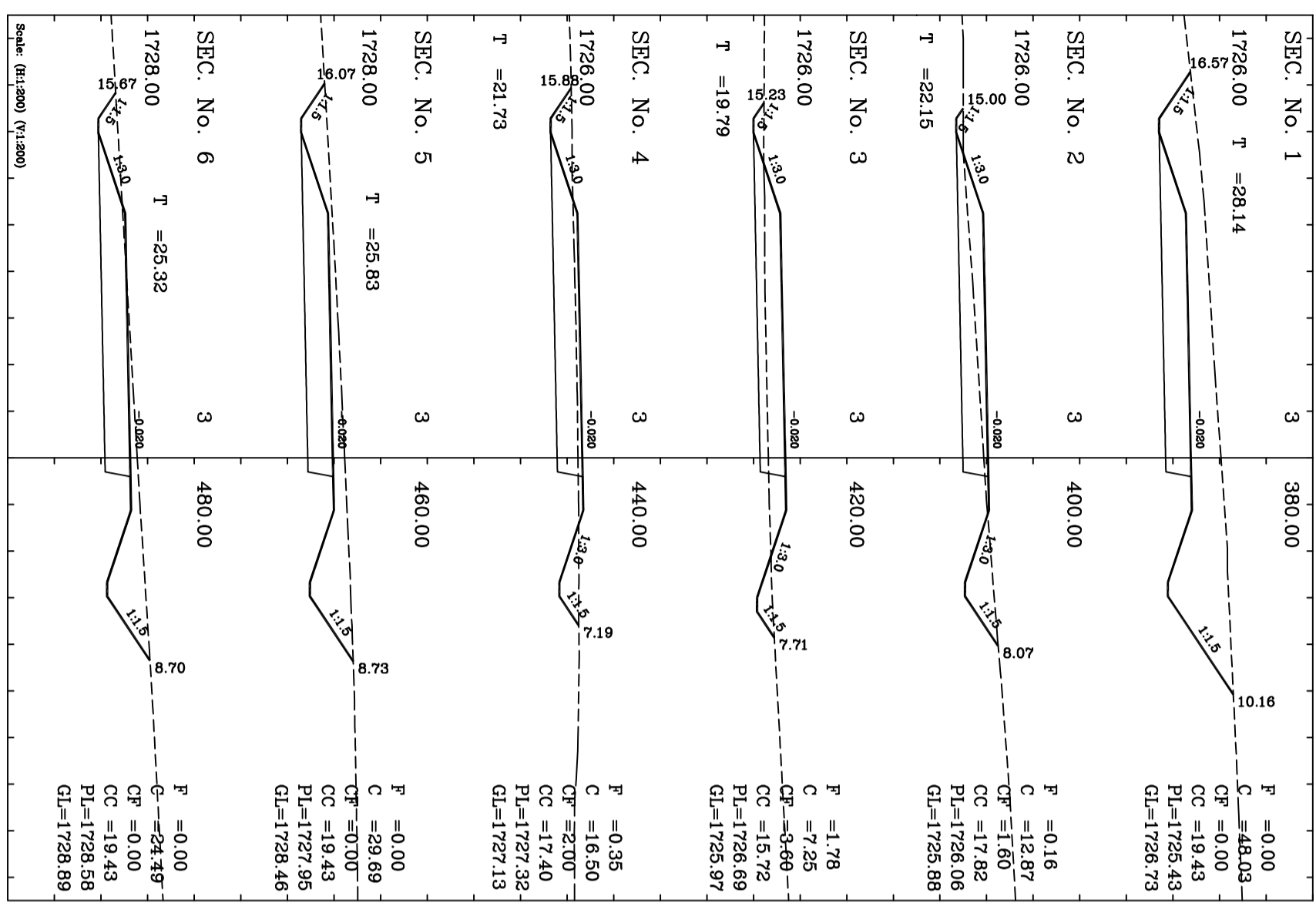


REV.	DESCRIPTION	DRAWN/REVS. CHGD. APP.	DATE

CLIENT : **قبرگیت ٹریڈنگ کمپنی**
 DESIGN & MC CONSULTANT : **گولہاڑ مہا سولہاڑ انجینئرنگ**
 PROJECT : Improvement of Golgothar M. & Ind. Road

TITLE : CROSS SECTION

Scale: (H:1:200) (V:1:200)



DATE	SCALE	DRAWN	CHECKED	APPROVED	PROJ. ENGR.

NO CONSTRUCTION PERMITTED UNLESS DWG. APPROVED
 CLIENT DRAWING NUMBER : 979708-P2-CV-CS-01-R3SBL-970807
 DRAWING NUMBER : 1
 SHEET : 1


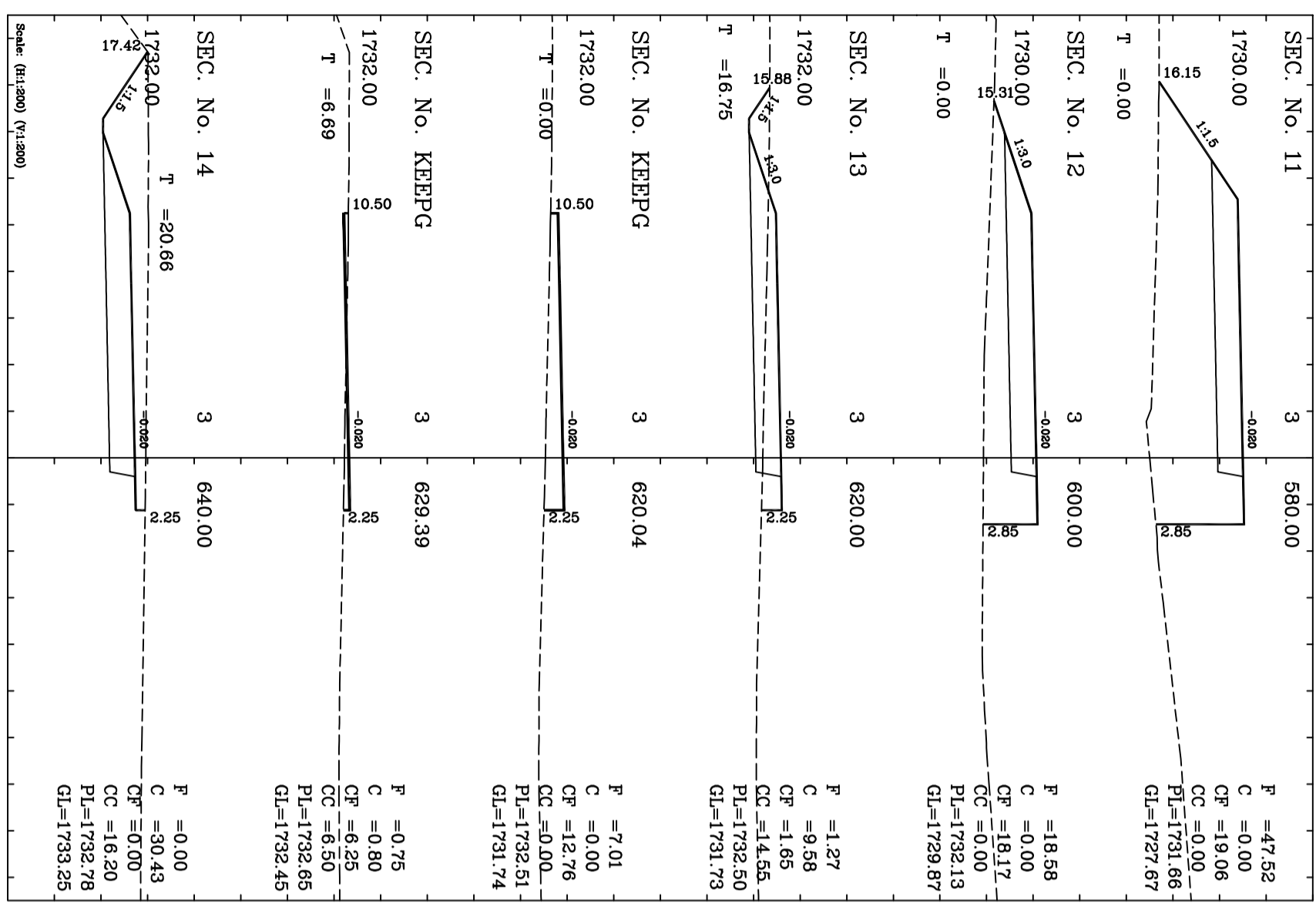
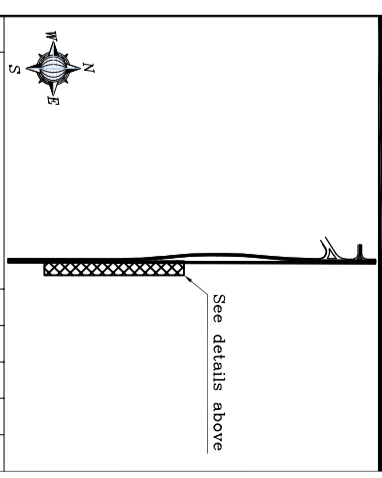
GENERAL NOTES

HOLD ITEMS

REFERENCE DRAWINGS

LEGEND & SYMBOLS

KEY PLAN



CROSS SECTION

DESIGN & MC CONSULTANT :

PROJECT : Improvement of Gologohar M. & Ind. Road

DATE	SCALE	DRAWN	CHECKED	APPROVED	PROJ. ENGR.
------	-------	-------	---------	----------	-------------

NO CONSTRUCTION PERMITTED UNLESS DWG. APPROVED

GEN. TOL : CLIENT DRAWING NUMBER : DRAWING NUMBER : 979708-P2-CV-CS-01-R3SBL-970807

DATE : SHEET 2 REV. 01

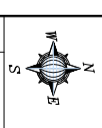
GENERAL NOTES

HOLD ITEMS

REFERENCE DRAWINGS

LEGEND & SYMBOLS

KEY PLAN



See details above

REV.	DESCRIPTION	DRAWN/REVS. CHGD. APP.	DATE

CLIENT : **شركة تطوير وخدمات العقارات**
 DESIGN & MC CONSULTANT : **مؤسسة م. و إند. رواد**
 PROJECT : **Improvement of Collochar M. & Ind. Road**

CROSS SECTION

هشتر بزرگ گنبد حصاره فشاره بزرگ کور (جنوبی)

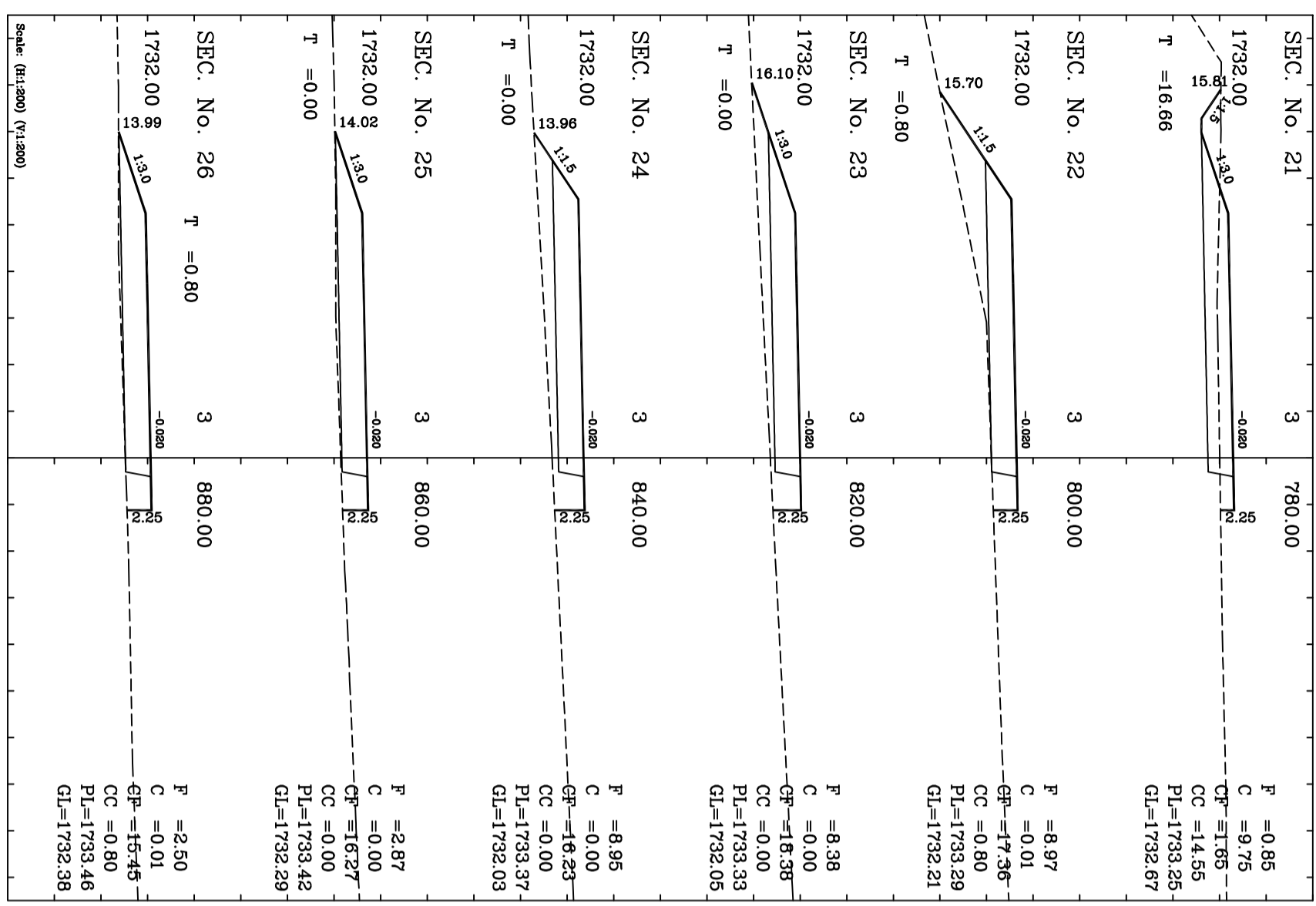
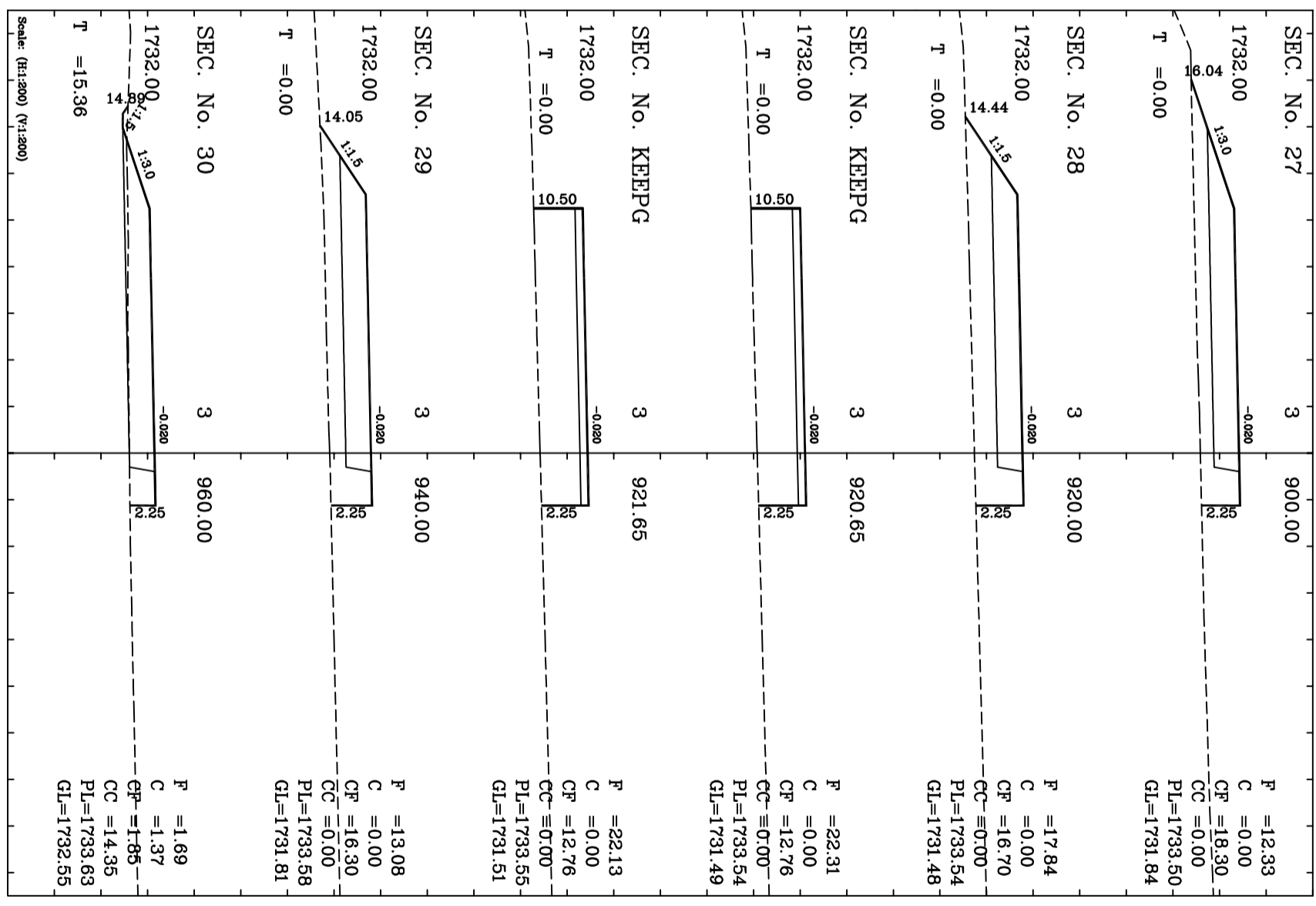
DATE	SCALE	DRAWN	CHECKED	APPROVED	PROJ. ENGR.

NO CONSTRUCTION PERMITTED UNLESS DWG. APPROVED

CLIENT DRAWING NUMBER : **979708-P2-CV-CS-01-R3SBL-970807**

DRAWING NUMBER : **3**

SHEET : **3** / REV. **01**



Scale: (H:1:200) (V:1:200)

Scale: (H:1:200) (V:1:200)

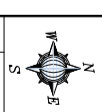
GENERAL NOTES

HOLD ITEMS


REFERENCE DRAWINGS

LEGEND & SYMBOLS

KEY PLAN



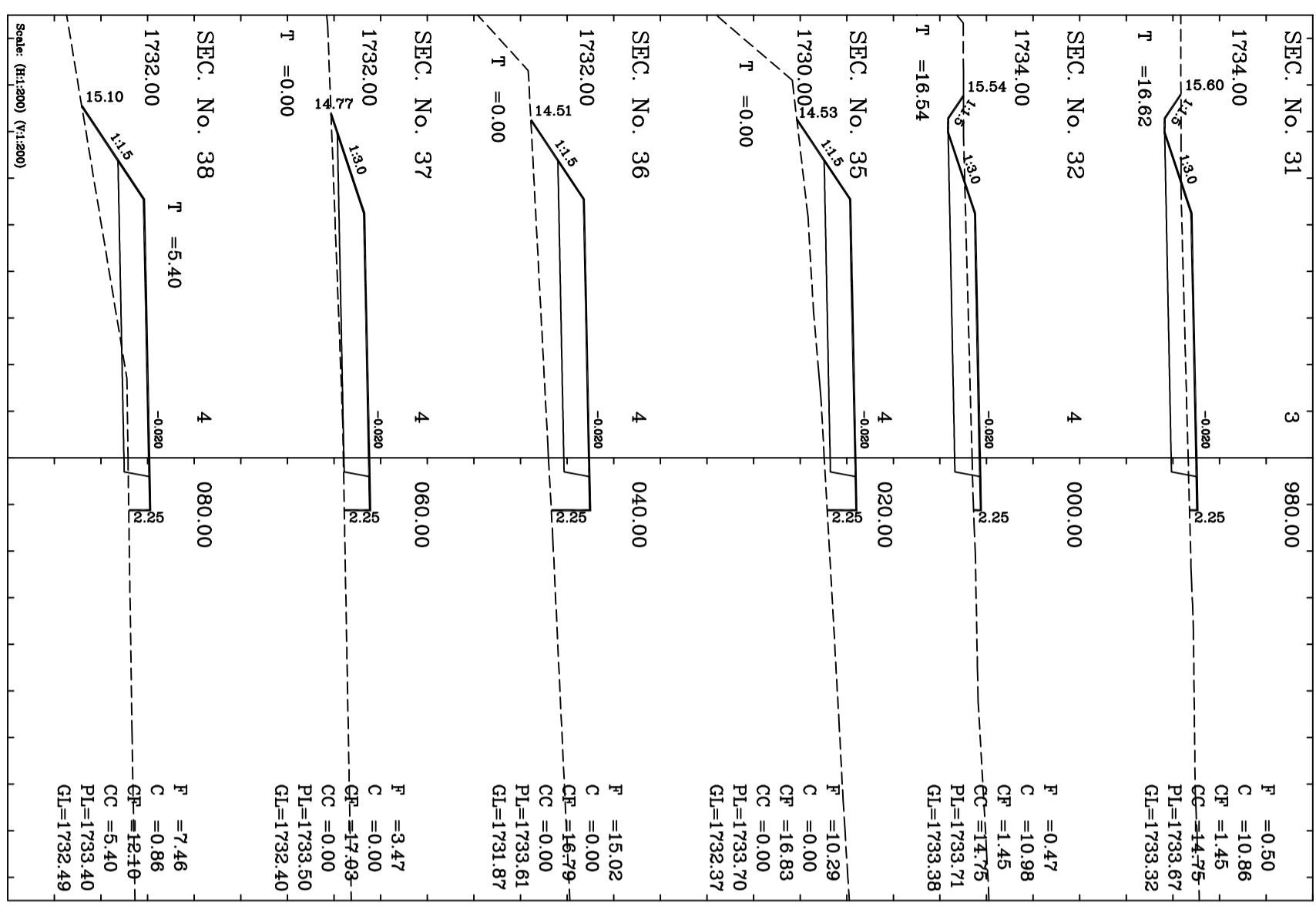
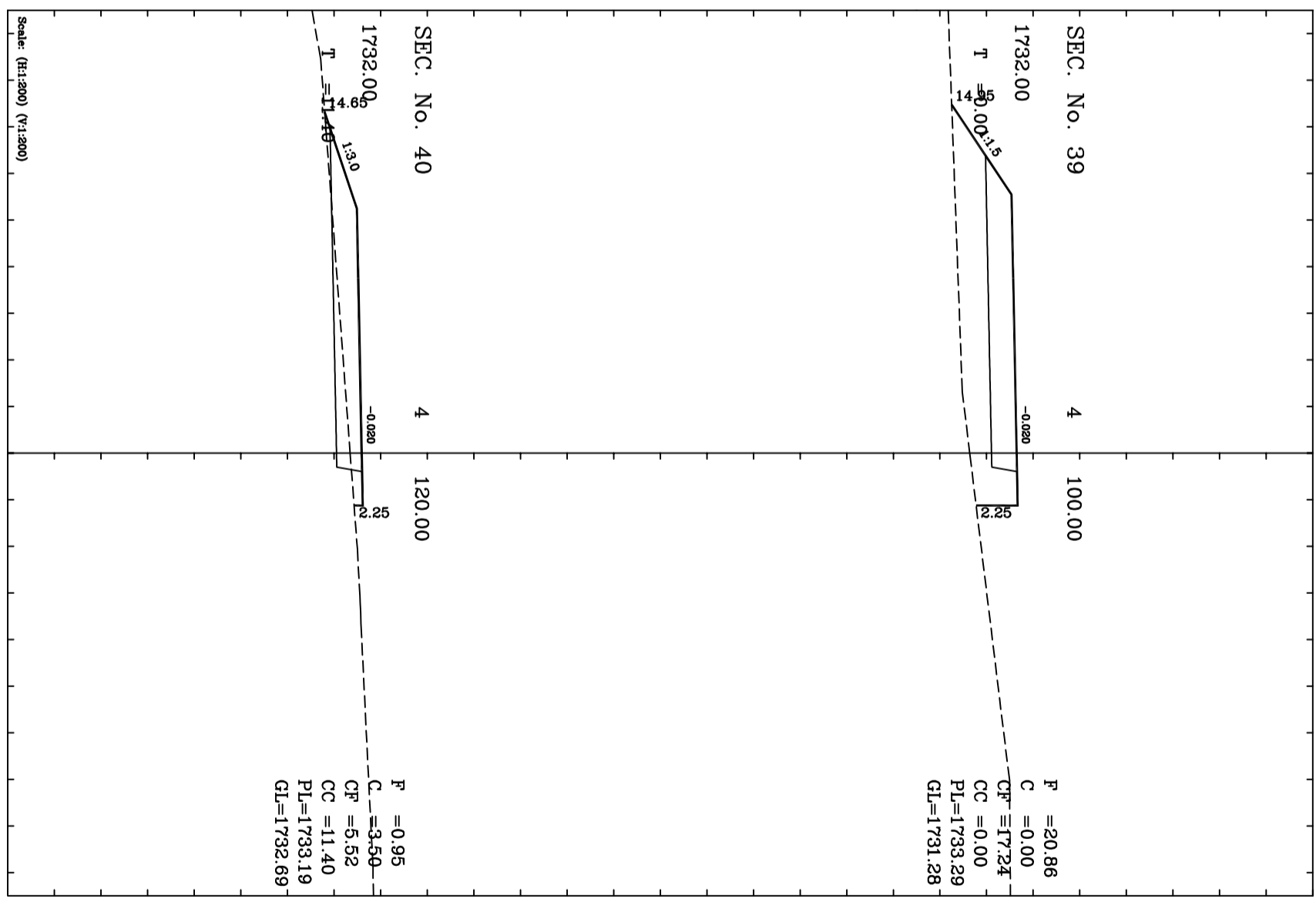
REV.	DESCRIPTION	DRAWN/REVS. CHGD. APP.	DATE

DESIGN & MC CONSULTANT :  **غانيم وشركاه**
 CLIENT : **شركة تطوير وخدمات العقارات**
 PROJECT : **Improvement of Golojohar M. & Ind. Road**

TITLE : **CROSS SECTION**
 (مقطع عرضي)
 هيسر نجر كويت

DATE	SCALE	DRAWN	CHECKED	APPROVED	PROJ. ENGR.

NO CONSTRUCTION PERMITTED UNLESS DWG. APPROVED
 CLIENT DRAWING NUMBER : **979708-P2-CV-CS-01-R3SBL-970807**
 DRAWING NUMBER : **4**
 SHEET : **4** / REV. **01**



مهندسان مشاور طرح گارانو



Garnaut
Consulting Engineers

www.garnaut.ir



تلفن: ۸۸۴۱۴۰۰۱
دورنگار: ۳۳۳۰۱۱۷

تلفن: ۳۳۳۴۳۳۳۳

تهران، کوی نصر (کیشا)، نبش کوچه شهید طهماسبی (۳۱) پلاک ۲۳ واحد ۹
کرمان، خیابان انبوس، کوچه شماره ۱۴، پلاک ۱۸